This volume was donated to LLMC
to enrich its on-line offerings and
for purposes of long-term preservation by

Hawaii State Archives

REPORT

OF THE

COMMISSIONER OF PUBLIC LANDS

OF THE

TERRITORY OF HAWAII

FOR THE

TWO YEARS ENDING DECEMBER 31, 1926

Advertiser Publishing Co., Ltd.
Honolulu, 1927

His Excellency, W. R. Farrington,
Governor of Hawaii;

The Honorable President and
Members of the Senate;

The Honorable Speaker and
Members of the House of Representatives;

Greetings:

Permit me to submit the following report covering the activities of the Office of the Commissioner of Public Lands during the two-year period from January 1, 1925 to December 31, 1926.

In submitting this report, permit me to call your attention to the very gratifying amount of collections for this period which totaled $1,690,700.43, exceeding that of any previous similar period and being an increase over the collections of the last biennium of $291,553.31 or 17.2%. Schedules Q and R show in detail the sources of these collections and the funds to which same were credited, both arranged and symbolized in accordance with the new accounting system.

The various activities of the office are more fully set forth in schedules contained in this report, but are briefly referred to here as follows:

Land Patents: There were 583 land patents issued. Of this total, 532 were to purchasers of public lands, covering an area of 4,321.3 acres for a total consideration of $360,436.42. Of these, 147 were on homesteads, covering a total area of 4,051.96 acres, valued at $156,489.77 and 385 were on lots, covering a total area of 269.4 acres, valued at $203,946.65, sold at public auction for cash or on time payments. Aside from the above, two patents were issued in compromise and equitable settlement, four in confirmation of land commission awards and forty-five for land exchanges whereby the Territory conveyed a total area of 1,893.3 acres, plus a cash consideration of $3,844.30 to acquire a total area of 3,463.4 acres, required for public uses, such as school sites, parks and roads. In addition to the land acquired the Territory received $687.30 to equalize these exchanges.

Conveyances to the Territory by Deeds: Sixty-nine documents conveying land to the Territory were executed and placed on record. Twenty were straight deeds whereby a total area of 930.5 acres were acquired for a total of $289,-383.00; forty-four were exchange deeds whereby a total area

of 3,463.4 acres were acquired and five were for a total area of 16.62 acres, acquired by condemnation for a total of $33,-623.15.

Pursuant to Act 179 Session Laws 1925, the various counties have submitted for recordation and filing, the following number of documents: The City and County of Honolulu, 183; County of Maui, 55; County of Kauai, 23. The County of Hawaii has not yet complied with the provisions of this law. (See Schedule B.)

Auction Sales: One hundred and thirty-three notices of sales were prepared and advertised, resulting in 127 sales. One hundred and six general leases and six licenses, involving a total area of 24,273.2 acres, were offered at a total upset annual rental of $68,373.80 and sold for $73,883.80. Five hundred and thirty-three lots were sold for residence and business purposes. Four hundred and sixty nine of these lots were purchased on the time-payment plan and 64 were sold for cash. These covered a total area of 373.3 acres which were offered at a total upset price of $464,819.61 and sold for $610,314.61, an increase of $145,495.00, over the upset price. (See Schedule C.)

House Lots: There has been a continued demand for residence lots and during the biennium several tracts have been opened in addition to the sale of lots in tracts previously opened. The outstanding sale of the period was that of lots in the Waimanalo Beach Tract on windward Oahu. Out of 266 lots offered, 188 were sold, for a total of $381,667.00, an advance of $86,179.00 or 29% over the total upset price.

As evidence of the rise in value of this class of property, it is interesting to note that at a sale of similar property at Kailua, Oahu, fifteen years ago, the Government received a maximum price of $605.00 per acre, while at the Waimanalo sale, a maximum price of $18,990.00 per acre was received.

Provision was made for roads and water supply prior to the sale and purchasers were allowed to take the lots on time payments to be made at the rate of 10% per annum with interest at 6% on unpaid balances.

At another sale of less expensive residence property in the Leleiwi Beach Lots Tract near Hilo, Hawaii, 86 lots out of 92 offered were sold for $25,980.00, an increase of $15,114.00 or 139% over the upset price.

Cultivation Agreements Authorized Under Presidential Proclamation of June 24, 1918: No new agreements of this nature were issued and of the 14 previously issued, only two remain in force, the balance having been superseded by general leases. However, a total of $114,049.59 was collected

during the past two years as the Territory's share of the proceeds from crops harvested under these agreements.

Homesteads: No new homestead tracts were opened, but 71 lots in tracts previously opened were alloted to homesteaders. The demand for the opening of new homestead tracts practically ceased with the withdrawal of the remaining Government cane lands from homesteading and the passage of the Hawaiian Homes Commission. However, there are approximately 400 lots available to those desiring homesteads in tracts previously opened. The 71 lots assigned during the past biennium were taken by 49 homesteaders and involved an area of 654.6 acres, valued at $13,939.00. (See Schedule D.)

Transfers: Applications are frequently received from holders of government leases or homesteading agreements for permission to transfer their holdings to other individuals or corporations. Such applications are usually approved upon a showing that the transferee is duly qualified and able to carry out the conditions contained in the documents to be transferred. One hundred and fourteen such transfers were approved.

Cancellations: Although every effort is made to assist those concerned, it frequently becomes necessary to cancel homestead and special sale agreements and general leases, on account of the inability or unwillingness of the holders to comply with the terms and conditions thereof. Sometimes voluntary surrenders of such holdings are made. During the biennium there were 71 such cancellations and surrenders, affecting 105 lots having a total area of 4,981.8 acres valued at $12,202.44. (See Schedule E.)

Cultivation and Crop Sale Agreements and Mortgages Affecting Homestead Lands: All documents of this nature affecting unpatented homestead lands and patented homestead lands when the land owners deal with aliens or corporations require the approval of the Governor and Commissioner of Public Lands. The advice of the Territorial Sugar Expert is sought in these cases. During the past biennium 338 such agreements were approved. One hundred and three of these were contracts by homesteaders, covering a total area of 2,220.1 acres for the cultivation and sale of sugar cane and pineapples, and 220 were mortgages whereby a total area of 4,469.1 acres were offered as security for loans totaling $589,170.33. The other agreements approved were deeds of homesteads and assignments of planting agreements and mortgages. (See Schedules F, G, H.)

General Leases and Land Licenses: The greatest source of revenue for the Territory through this office is the leasing of public lands. A list of all the existing general leases and licenses is presented herein which shows a total area of 658,-885.0 acres under lease at an annual total rental of $544,544.40. The collections from this source in the past two-year period, including collections under planting agreements and other tenancies, amounted to $1,196,405.73, exceeding similar collections of the previous biennium by $113,779.26. (See Schedule I.)

Executive Orders: There were 85 executive orders, affecting public lands, issued by the Governor during the past biennium. Nineteen of these orders withdrew an area of 339.0 acres from executive orders previously issued, and 66 set aside 1,888.5 acres of land for various public purposes. (See Schedule K.)

Certified Copies: Two hundred and seventy-six certified copies of documents were furnished during the past biennium, 19 being for official use for which no charge was made and 257 for private parties for which $573.75 in fees was collected.

Index To Land Commission Awards: The checking necessary to bring this most valuable book up to date has been completed and information concerning each award has been arranged in a file containing 13,877 cards. These data are now being put in shape for publication.

Land Court Applications: Each application is given careful study for the protection of the Government's interest when the titles to private lands are registered. During the past biennium 91 such applications were received, checked and reported to the Attorney General.

Road Construction: Under appropriations made by the Legislature by way of advances from General Fund of the Territory, this office undertook 45 road-building projects in homestead or house-lot tracts, the appropriations for which amounted to $461,563.09. Thirty-seven of these projects were completed at a cost of $418,718.48, while eight are in progress, on which $17,073.73 has been spent to date. Of the completed projects, 22 were on the Island of Hawaii, costing $229,758.09 and three were on the Island of Maui, costing $41,-495.56; five were on the Island of Oahu, costing $44,442.03 and seven were on the Island of Kauai, costing $103,022.80. As to the uncompleted projects, seven are on the Island of Hawaii and one is on Oahu. In addition to projects carried on under the authorization of legislative appropriations, this office entered into two contracts of $5,000.00 each with the County of Maui whereby the county advanced money for the

construction of roads in the Waiohuli-Keokea Mauka Homestead Tract on plans approved by this office. The money advanced under these contracts is to be repaid when funds become available under S4402-Homestead Roads, Maui. (See Schedule L.)

Homestead Tract Accounts: The collections from homesteaders in the various tracts are credited to the tracts wherein the homesteader resides and these tract collections are in turn credited to control accounts, there being one for each Island, called "Homestead Roads, Hawaii, Account," etc. To these accounts are charged all transfers to the Farm Loan Board as provided by law and all sums spent for road construction. Statements are submitted herewith under Schedule O, showing the condition of these control accounts as well as the relation of the contributing tract accounts to these control accounts.

House Lot and Special Accounts: Collections from sales of lots in residence lot tracts are credited to each of the tracts from which these collections are made, and each tract is charged with expenditures for roads in such tract. Any unexpended balances of these special tract accounts may be transferred with the approval of the Governor, to the special accounts for the purchase of private lands required for public uses or to the sinking fund. Schedule P shows the condition of each of these accounts as of December 31, 1926.

Continuing Appropriations: There are on the books of this office 35 accounts of continuing appropriations made by the Legislature, advancing money for road construction and other purposes. There are 11 of these accounts, amounting to $158,045.00, against which no expenditure has been made. Two, amounting to $12,294.20, have just been covered by contract, while 22 are accounts of completed projects with a total advancement of $570,221.76 still to be refunded to General Fund.

Collections, Deposits and Transfers: Of the total collections for the past biennium of $1,690,700.43, the Hawaiian Homes Commission received $319,057.74 and the Farm Loan Board $45,960.04. The amount deposited to the Hawaiian Homes Loan Fund is made up of collections from all leases on Hawaiian Homes Available Lands and 30% of the receipts from cane land leases and water licenses. To date a total of $763,465.72 has been deposited to the credit of the million dollar fund which is being built up pursuant to the Hawaiian Homes Commission Act. The amount deposited to the Farm Loan Surplus Fund is now made up of 33-1/3% collections on homestead agreements. Prior to April 30, 1924, 20% of all rentals was deposited to this fund. The transfer of the

proportion of collections on homestead agreements will continue until April 30, 1929, when this fund will be closed. To date a total of $713,115.10 has been deposited to this fund under the provisions of the Farm Loan Act.

Transfers: During the past two years transfers to the general fund by way of repayment for expenditures under appropriations made by way of advancement, amounted to $357,623.69. In addition to these transfers, the unexpended balances of 13 appropriations affecting the general fund were lapsed, amounting to $9,645.65. (See Schedules P, Q, N.)

Operating Expenses: A statement accounting for the expenditure of funds appropriated for the operating expenses of this office is shown on Schedule S, segregated and symbolized in accordance with the new accounting system.

Comparative Statement of Receipts and Expenditures: Schedule T shows a comparative statement of receipts and expenditures of this office in two-year periods from January 1, 1915 to December 31, 1926. A chart is also submitted under Schedule T showing these comparisons graphically.

Boundary Settlements: The Boundary Commissioner for Oahu held hearings on two applications for settlement of boundaries, resulting in filing by him with this office of two certificates pursuant thereto. The Boundary Commissioner for Maui held hearings on six applications for settlement of boundaries, resulting in filing of five certificates, the settlement of one application being still pending.

Appraisals: Reports were made to the Commissioner on account of 85 matters submitted for appraisal. Sixty of these reports were submitted by the regular appraisal boards appointed by the Governor, and 25 were submitted by special boards, each consisting of a subagent and one other member appointed by the Commissioner. Thirty-four reports concerned property on Hawaii, 20 on Maui, 14 on Oahu, 16 on Kauai and one on Molokai.

Land Board Meetings: A total of 10 meetings of the Land Board were held at the call of the Commissioner during the past two years. At these meetings proposals for 54 leases, two water licenses, 55 applications to purchase land and 65 proposals of land exchanges were considered. In addition to these, approval was given to proposals of the Commissioner for the sale of 539 lots for residence and business purposes and also two applications for railroad rights-of-way.

National Parks: At the request of the Director of the National Park Service, the boundaries of the Haleakala section of the Hawaii National Park have been revised to comply

with the natural features and arrangements have been completed by this office for the acquisition of all the privately owned lands in this section of the park as soon as a bill now before Congress authorizing said revision of boundary has become law. Two additional tracts of Government land containing an area of 89,450 acres, connecting the Kilauea and Mauna Loa sections of the park and extending from the Kilauea section to the sea have been offered to the Federal Government by the Territory, and when accepted, the Hawaii portion of the park will extend from the top of Mauna Loa to the sea and the whole park will contain an area of 141,895 acres, entirely owned by the Federal Government.

New Quarters: This office was the first of the larger departments occupying quarters in the Capitol Building to move into new quarters in the New Territorial Office Building, the change being made in November, 1926. The Commissioner and his staff are deeply appreciative of the excellent facilities provided and thanks are extended to all those who helped to make the new building possible.

In connection with this matter there is submitted herewith, as an appendix, a brief recital touching on the history of this office as located and managed under the four forms of government which these Islands have known.

Respectfully submitted,

C. T. BAILEY,
Commissioner of Public Lands.

ORGANIZATION

OFFICE OF THE COMMISSIONER OF PUBLIC LANDS, TERRITORY OF HAWAII

LAND OFFICE:

Honolulu—

Hon. Charles T. Bailey	Commissioner of Public Lands
Mr. Archibald A. Dunn	Chief Clerk and Subagent, Oahu
Mr. Ernest E. Goo	Bookkeeper
Mrs. Rachel O'Sullivan	Stenographer
Miss Rosamond Fernandes	Stenographer
Mrs. Annella Gilmore	Patent Clerk
Mr. Oliver K. Stillman	Abstract Clerk
Mr. Lawrence R. Holt	File Clerk
Mr. George A. Desha	Land Commission Award Clerk
Mr. George E. K. Awai	Deed Clerk
Mr. Moses Kekahio	Ledger Clerk
Mr. Bernard Akana	Bill Clerk
Mr. David Kahanu	Clerk and Messenger

Hawaii—

Mr. Charles H. W. Hitchcock	Subagent
Mr. William G. Aiona	Ranger
Mr. William Wong	Clerk

Maui—

Mr. Antonino Garcia	Subagent

Kauai—

Mr. John M. Lydgate	Subagent

DIVISION OF HYDROGRAPHY:

Mr. Max H. Carson	Chief Hydrographer

DIVISION OF TOPOGRAPHY:

Mr. Albert O. Burkland	Topographic Engineer in Charge

BOARD OF PUBLIC LANDS:

Mr. J. W. Waldron	Chairman
Mr. Edgar Henriques	Vice-Chairman
Mr. Antonio D. Castro	Secretary
Mr. George W. Willfong	Member representing Hawaii
Mr. Hugh Howell	Member representing Maui
Mr. Albert Horner	Member representing Kauai

BOARD OF APPRAISERS:

Honolulu—

Mr. J. E. O'Connor	Chairman
Mr. F. E. Steere	Member
Mr. William H. Hoogs	Member

Hawaii—

Mr. James Henderson	Chairman
Mr. Alexander M. Desha	Member
Mr. Benjamin Rose	Member

Maui—

Mr. W. F. Pogue	Chairman
Mr. Frank Lufkin	Member
Mr. Frank Stark	Member

Kauai—

Mr. E. H. W. Broadbent	Chairman
Mr. Elmer M. Cheatham	Member
Mr. J. H. Moragne	Member

BOUNDARY COMMISSIONERS:

Mr. Arthur C. Alexander	Island of Oahu
Mr. Daniel H. Case	Island of Maui
(No appointment for)	Kohala, Kona and Kau Districts, Hawaii
Mr. W. H. Smith	Hamakua, Hilo and Puna Districts, Hawaii
Mr. Lyle A. Dickey	Island of Kauai

CHART SHOWING ORGANIZATION OF THE OFFICE OF THE COMMISSIONER OF PUBLIC LANDS

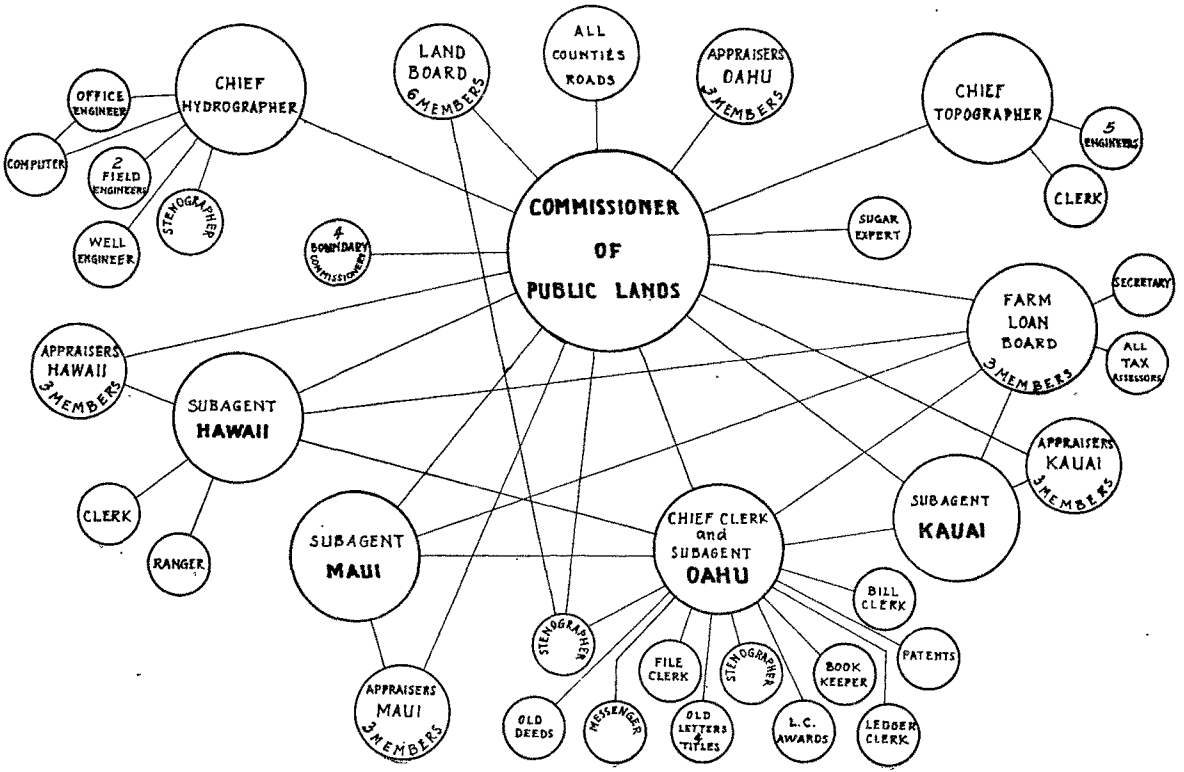

EXPLANATION OF ABBREVIATIONS

FORMS OF AGREEMENTS:

G. L.	General Lease	
R. L.	Revocable License	
L. C. A.	Land Commission Award	
L. P.	Land Patent	
C. O.	Certificate of Occupation	Forms issued to Homesteaders
C. F. A.	Cash Freehold Agreement	
H. L.	Homestead Lease	
R. P. L.	Right of Purchase Lease	
S. A.	Special Agreement	
S. H.A.	Special Homestead Agreement	
S. S. A.	Special Sale Agreement	Form issued to purchasers of lots, other than homesteads

DISTRICTS:

1	First Land District	North Hilo, South Hilo and Puna, Hawaii
2	Second Land District	North Kohala, South Kohala and Hamakua, Hawaii
3	Third Land District	North Kona, South Kona and Kau, Hawaii
4	Fourth Land District	Island of Maui, Molokai, and Kahoolawe
5	Fifth Land District	Island of Oahu
6	Sixth Land District	Island of Kauai



OFFICE OF THE COMMISSIONER OF PUBLIC LANDS
From Under the North or Mauka Mezzanine

INDEX

	Schedule	Page
Appendix		86
Area of Public Lands	J	48
Auction Sales	C	5
Cancellations	E	8
Classification of Existing General Leases and Licenses	I	46
Collections	Q	72
Comparative Statement	T	77
Continuing Appropriations	M	58
Contracts Approved:		
Affecting Homesteads	F	9
Road Construction	L	53
Deeds	B	4
Deposits	R	73
Documents Affecting Homesteads Approved:		
Cultivating and Crop Sales Contracts	F	9
Mortgages	G	10
Other Agreements	H	12
Executive Orders	K	49
Expenditures:		
Board of Appraisers	S	76
Board of Public Lands	S	75
Office of the Commissioner	S	74
Farm Loan—Surplus Fund—Deposits	R	73
General Leases and Licenses Existing:		
Classification of Leases and Licenses	I	46
1st Land District—Hawaii	I	13
2nd Land District—Hawaii	I	21
3rd Land District—Hawaii	I	25
4th Land District—Maui	I	27
5th Land District—Oahu	I	31
6th Land District—Kauai	I	36
Summary of Leases and Licenses	I	47
General Leases and Licenses Sold	C	5
Graph of Comparative Statement	T	78
Graph of Organization		XI
Hawaiian Homes Loan Fund—Deposits	R	73

INDEX—(Continued)

	Schedule	Page
Homestead Roads—Control Accounts:		
Hawaii	O	66
Maui	O	68
Oahu	O	69
Kauai	O	70
House Lots Sold	C	5
Lands Homesteaded	D	6
Land Patents	A	3
Letter of Transmittal		III
Mortgages Approved	G	10
Organization		X
Other Agreements Affecting Homesteads Approved	H	12
Repayments to General Fund	N	62
Report of the Chief Hydrographer		79
Report of the Chief Topographer		82
Roads:		
Projects Completed	L	53
Projects Under Construction	L	56
Summary of Road Projects	L	57
Special Accounts—Balances:		
House Lots Accounts	P	71
Land Sales for Purchase Accounts	P	71
Summary of Documents Affecting Homesteads:		
Contracts by Ancestry	F	9
Mortgages by Ancestry	G	10
Summary of Existing General Leases and Licenses	I	47
Summary of Lands Homesteaded:		
By Districts	D	6
By Ancestry	D	7
Summary of Road Projects	L	57

SCHEDULE A

SUMMARY OF LAND PATENT GRANTS ISSUED DURING THE TWO YEARS FROM JANUARY 1, 1925, TO DECEMBER 31, 1926

Patents Issued	On	Area Acres	Consideration			Area Acres	Consideration
108	Special Homestead Agreements	2,734.16	$142,726.24				
2	Special Agreements	60.13	2,005.00	147	Homesteads	4,051.96	$156,489.77
32	Right of Purchase Leases	1,060.55	9,933.26				
5	Cash Freehold Agreements	197.12	1,825.27				
				13	Beach Lots	7.289	15,825.90
306	Special Sale Agreements (On Time Payments)	159.881	131,308.12	8	Preference Rights	5.594	11,040.95
				285	Town and House Lots	146.998	104,441.27
				8	Abutting Owners	.751	1,598.34
				6	Beach Lots	6.97	774.00
				11	Church and Cemetery Purposes	9.354	1,495.00
				1	Electric Substation Purposes	.069	900.00
79	Cash Purchases	109.481	72,638.53	1	Fertilizer Products Factory	5.60	8,400.00
				1	Hotel Purposes	47.80	1,001.00
				12	Preference Rights	9.366	5,147.58
				33	Town and House Lots	21.915	21,939.61
				6	Miscellaneous Business Purposes	7.656	31,383.00
				1	Drainage Ditch Purpose	.04	
				1	Flood Control Project	.281	
				1	Forestry Purposes	27.950	
45	Land Exchanges — Conveying a total area of 1,893.332 acres, plus a cash consideration of $3,844.30 to acquire for public use.			4	Park Purposes	3,243.90	Plus a cash consideration to the Territory of $687.30.
				1	Rifle Range	106.20	
				24	Road Purposes	19.841	
				13	School Purposes	38.332	
2	Compromises and Equitable Settlements, covering an area of .254 acre, conveyed by the Territory, for a cash consideration of $97.50.						
4	In Confirmation of Land Commission Awards	4.424	8.27	2	Fee Simple	.30	
				2	Subject to Government Commutation	4.124	8.27
583							

SCHEDULE B

SUMMARY OF CONVEYANCES TO THE TERRITORY OF HAWAII BY DEED AND ACQUISITION BY CONDEMNATION OF LAND REQUIRED FOR PUBLIC PURPOSES DURING THE TWO YEARS FROM JANUARY 1, 1925, TO DECEMBER 31, 1926

No.	Documents Received	Area Acres (Received)	Consideration (Paid out)		Purposes (Required for)	Area (Acres)	Consideration	Remarks
20	Straight Deeds ..	930.518	$289,383.00	* 1	Airport and Aviation Field.....	885.30	$ 37,410.00	
				* 1	University of Hawaii and New Normal School	25.00	199,400.00	
				5	Roads	2.376	2,977.35	
				8	Schools	11.504	49,593.65	
				1	Release of Easement for Waterway....	.....	1.00	
				1	Quitclaim to Perfect Title.....	.028	.....	
				1	Railroad Lot Reverted to Territory....	5.60	1.00	
				1	Church Lot Returned to Territory.....	.71	.....	
44	Exchange Deeds.	3,463.399	5,216.95	1	Addition to U. S. Experimental Station	.636	.....	1,870.305 acres, conveyed in exchange, by Land Patent. $3,844.30 paid into the Territory to equalize these exchanges.
				1	Flood Control Project.....	.281	187.30	
				1	Drainage Ditch	.04	.....	
				1	Forestry Purposes	27.95	.....	
				2	Rifle Ranges	107.19	.....	
				26	Roads	63.425	4,529.65	
				4	Parks 3,243.90		500.00	
				8	Schools	19.977	.....	
5	Condemnations ..	16.62	33,623.15	4	Schools	15.50	28,264.80	
				1	Road	1.12	5,358.35	
261	Deeds as County Transactions, were received for record, as follows.....			183	City and County of Honolulu.....			
				55	County of Maui.....			
				23	County of Kauai.....			
					County of Hawaii...			

SUMMARY OF CONVEYANCES FROM THE TERRITORY OF HAWAII BY DEED DURING THE TWO YEARS FROM JANUARY 1, 1925, TO DECEMBER 31, 1926

	Documents Issued	Acres	Consideration
1	Straight Deed to the Federal Government for National Park Purposes.....	3,239.10	$ 1.00
2	Straight Deeds of Escheated Property.....	.756	3,668.20
1	Compromise as to Ownership of Fish Pond.....	49.68	1.00

* Transactions consummated by Other Departments.

SCHEDULE C

SUMMARY OF SALES ADVERTISED DURING THE TWO YEARS FROM JANUARY 1, 1925, TO DECEMBER 31, 1926

			Total Area (Acres)	Total Upset Price	Total Amt. Sold For	Increase
133 Notices of Sales were advertised	66 Resulted in the sale of	106 General Leases	24,170.195	$ 30,462.80	$ 35,982.80	$ 5,520.00
		6 Licenses for Water, Wood, Rock, Sand and Sugar Cane	103.02	37,901.00	37,901.00	.....
	59 Resulted in the sale of	469 Lots Sold on Time Payments on which 419 Special Sale Agreements were issued	215.763	396,265.00	537,444.00	141,179.00
		64 Lots Sold for Cash, on which 64 Land Patents were issued	157.545	68,554.61	72,870.61	4,316.00
				$533,183.41	$684,198.41	$151,015.00
	1 Resulted in the sale of 10 buildings		.....	$ 663.00	$ 663.00	.....
	1 Resulted in the sale of Property Escheated to the Territory		.562	2,458.20	2,458.20	.....
	6 Were withdrawn or received no bids.					

SCHEDULE D

TABLE SHOWING LANDS TAKEN BY HOMESTEADERS DURING THE TWO YEARS FROM JANUARY 1, 1925, TO DECEMBER 31, 1926

1. BY DISTRICTS—Segregated Under Forms of Homesteading Agreements Issued By This Office

	1st Land District	2nd Land District	3rd Land District	4th Land District	5th Land District	6th Land District	Total
Certificates of Occupation—							
No. of Agreements	.....	1	3	8	.....	4	16
No. of Lots	.....	1	3	19	.....	5	28
Area (Acres)	.....	7.61	17.43	17.67	.....	1.785	44.495
Value	.....	.....	.....	.....	.....	.....	.....
Homestead Leases—							
No. of Agreements	.....	.....	.....	3	1	2	6
No. of Lots	.....	.....	.....	5	2	4	11
Area (Acres)	.....	.....	.....	10.90	1.326	1.843	14.069
Value	.....	.....	.....	.....	.....	.....	.....
Right of Purchase Leases—							
No. of Agreements	1	2	1	12	8	.....	24
No. of Lots	1	5	1	14	8	.....	29
Area (Acres)	48.62	37.70	11.30	224.27	208.46	.....	530.35
Value	$ 487.00	$ 753.00	$ 56.50	$5,424.50	$5,692.00	.....	$12,413.00
Special Homestead Agreements—							
No. of Agreements	2	.....	.....	.....	1	.....	3
No. of Lots	2	.....	.....	.....	1	.....	3
Area (Acres)	38.93	.....	.....	.....	26.78	.....	65.71
Value	$ 1,124.00	.....	.....	.....	$ 402.00	.....	$ 1,526.00
Totals—							
No. of Agreements	3	3	4	23	10	6	49
No. of Lots	3	6	4	38	11	9	71
Area (Acres)	87.55	45.31	28.73	252.84	236.566	3.628	654.624
Value	$ 1,611.00	$ 753.00	$ 56.50	$5,424.50	$6,094.00	.....	$13,939.00

SCHEDULE D—(Continued)

TABLE SHOWING LANDS TAKEN BY HOMESTEADERS DURING THE TWO YEARS FROM JANUARY 1, 1925, TO DECEMBER 31, 1926

2. BY ANCESTRY—Segregated Under Forms of Homesteading Agreements Issued By This Office.

	Hawaiians	Chinese	Portuguese	Anglo-Saxons	Totals
Certificates of Occupation—					
No. of Agreements	13	1	.....	2	16
No. of Lots	21	5	.....	2	28
Area (Acres)	32.70	5.39	.....	6.405	44.495
Value	.....	.....	.....	.....	.....
Homestead Leases—					
No. of Agreements	6	.....	.....	.....	6
No. of Lots	11	.....	.....	.....	11
Area (Acres)	14.069	.....	.....	.....	14.069
Value	.....	.....	.....	.....	.....
Right of Purchase Leases—					
No. of Agreements	10	4	6	4	24
No. of Lots	12	4	8	5	29
Area (Acres)	171.66	58.04	205.55	95.10	530.35
Value	$ 3,820.75	$ 823.35	$ 5,316.00	$ 2,452.90	$12,413.00
Special Homestead Agreements—					
No. of Agreements	2	.....	1	.....	3
No. of Lots	2	.....	1	.....	3
Area (Acres)	38.93	.....	26.78	.....	65.71
Value	$ 1,124.00	.....	$ 402.00	.....	$ 1,526.00
Totals—					
No. of Agreements	31	5	7	6	49
No. of Lots	46	9	9	7	71
Area (Acres)	237.359	63.43	232.33	101.505	654.624
Value	$ 4,944.75	$ 823.35	$ 5,718.00	$ 2,452.90	$13,939.00

SCHEDULE E

SUMMARY AND SEGREGATION OF DOCUMENTS CANCELLED AND SURRENDERED DURING THE TWO YEARS FROM JANUARY 1, 1925, TO DECEMBER 31, 1926

Documents Cancelled and Surrendered					Ancestry of Persons Who Held These Documents				
Kind	No.	Lots	Area (Acres)	Value	Ancestry	No.	Lots	Area (Acres)	Value
C. O.	17	25	146.783		Hawaiians	13	18	128.258	
					Anglo-Saxons	3	4	2.525	
					Chinese	1	3	16.000	
C. F. A.	2	5	125.25	$ 521.66	Hawaiians	1	4	73.70	$ 386.00
					Anglo-Saxons	1	1	51.55	135.66
H. L.	5	7	41.056		Hawaiians	5	7	41.056	
R. P. L.	6	13	385.00	3,102.73	Hawaiians	5	8	141.11	2,445.00
					Anglo-Saxons	1	5	243.89	657.73
S. H. A.	3	4	82.09	1,965.00	Hawaiians	1	1	43.31	390.00
					Portuguese	1	1	26.78	1,071.20
					Chinese	1	2	12.00	503.80
S. S. A.	1	1	.25	1,125.00	Hawaiian	1	1	.25	1,125.00
*R. L.	2	2	.305	2.25	Hawaiian	1	1	.283	1.00
					Anglo-Saxons	1	1	.022	1.25
*G. L.	32	45	3,196.779	5,140.80	Hawaiians	1	2	1,594.90	76.00
					Anglo-Saxons	6	13	561.53	455.00
					Portuguese	2	3	106.82	41.10
					Chinese	10	10	116.88	366.00
					Japanese	8	10	732.15	966.50
					Corporation	5	7	84.499	3,236.20
L. P.	3	3	4.301	345.00	Anglo-Saxons	1	1	2.53	70.00
					Corporations	2	2	1.771	275.00
	71	105	3,981.814	$12,202.44		71	105	3,981.814	$12,202.44

* Amounts under G. L. and R. L. represent rentals.

SCHEDULE F

AGREEMENTS AFFECTING HOMESTEAD LANDS APPROVED BY THE COMMISSIONER OF PUBLIC LANDS DURING THE TWO YEARS FROM JANUARY 1, 1925, TO DECEMBER 31, 1926

SUMMARY OF CONTRACTS

			Contractors	Anglo-Saxons	Chinese	Hawaiians	Japanese	Portuguese	Others	Area Involved (Acres)
103 Contracts by Homesteaders were approved, covering 2,220.10 acres.	24 were with individuals, covering 455.25 acres.	14 were for Cane covering 221.49 acres.	14 Japanese	3	1	7	1	..	2	221.49
		9 were for Pines covering 227.76 acres.	9 Japanese	4	..	..	..	2	3	227.76
		1 was for Corn covering 6.00 acres.	1 Japanese	..	..	1	..	..	..	6.00
				7	1	8	1	2	5	455.25
	79 were with corporations, covering 1,764.85 acres.	35 were for Cane covering 608.74 acres.	35 Corporations	2	3	15	2	11	2	608.74
		8 were for Pines covering 355.44 acres.	8 Corporations	4	..	3	..	..	1	355.44
		36 were for Water covering 800.67 acres.	36 Corporations	7	3	5	2	19	..	800.67
				13	6	23	4	30	3	1,764.85
				20	7	31	5	32	8	
						103				2,220.10

ARCHIVES OF HAWAII

SCHEDULE G

AGREEMENTS AFFECTING HOMESTEAD LANDS APPROVED BY THE COMMISSIONER OF PUBLIC LANDS DURING THE TWO YEARS FROM JANUARY 1, 1925, TO DECEMBER 31, 1926

SUMMARY OF MORTGAGES

		Mortgagor (Homesteaders by Ancestry)	Area Involved (Acres)	Amount Borrowed
220 Mortgages by homesteaders were approved.	31 were with individuals as mortgages for $85,029.69 on 731.449 acres as security.	8 Anglo-Saxons	229.76	$ 23,667.59
		1 Chinese	1.00	1,000.00
		4 Hawaiians	126.883	15,228.78
		14 Portuguese	313.886	36,700.32
		3 Japanese	37.22	6,510.00
		1 Corporation	22.70	1,923.00
		31	731.449	$ 85,029.69
	148 were with corporations as mortgages for $446,115.64 on 2,815.902 acres as security.	37 Anglo-Saxons	1,070.05	$178,634.26
		7 Chinese	61.222	44,082.00
		32 Hawaiians	456.30	78,995.31
		47 Portuguese	982.117	95,788.57
		24 Japanese	232.863	47,484.50
		1 Corporation	13.35	1,131.00
		148	2,815.902	$446,115.64
	41 were with the Farm Loan Board of Hawaii as mortgages for $58,025.00 on 921.77 acres as security.	2 Anglo-Saxons	94.75	$ 7,500.00
		1 Chinese	26.20	2,600.00
		29 Hawaiians	579.38	36,525.00
		5 Portuguese	89.48	9,050.00
		3 Japanese	109.59	2,150.00
		1 Spanish	22.37	200.00
		41	921.77	$ 58,025.00
		220	4,469.121	$589,170.33

SCHEDULE G—(Continued)

AGREEMENTS AFFECTING HOMESTEAD LANDS APPROVED BY THE COMMISSIONER OF PUBLIC LANDS DURING THE TWO YEARS FROM JANUARY 1, 1925, TO DECEMBER 31, 1926

TOTALS BY ANCESTRY

	No.	Security Offered (Acres)	Amounts Borrowed
Anglo-Saxons	47	1,394.56	$209,801.85
Chinese	9	88.422	47,682.00
Hawaiians	65	1,162.563	130,749.09
Portuguese	66	1,385.483	141,538.89
Japanese	30	379.673	56,144.50
Spanish	1	22.37	200.00
Corporations	2	36.05	3,054.00
	220	4,469.121	$589,170.33

Note: These mortgages were for terms of from 6 months to 15 years, with rates of interest ranging from 6% to 10%.

SCHEDULE H

AGREEMENTS AFFECTING HOMESTEAD LANDS APPROVED BY THE COMMISSIONER OF PUBLIC LANDS DURING THE TWO YEARS FROM JANUARY 1, 1925, TO DECEMBER 31, 1926

SUMMARY OF OTHER AGREEMENTS

			Anglo-Saxons	Hawaiians	Portuguese	Japanese	Corporations	Area Involved (Acres)	
DEEDS: 7 were approved	whereby	2 Anglo-Saxons conveyed to	..	..	2	..	..	85.95 for	$10,000.00
		4 Hawaiians conveyed to	2	2	..	..	..	199.46 for	1,305.00
		1 Portuguese conveyed to	..	1	..	..	..	.52 for	4,000.00
ASSIGNMENTS: 6 were approved	3 planting agreements from	1 Anglo-Saxon to	..	1	..	..	..	32.96	
		1 Chinese to	..	..	..	..	1	30.51	
		1 Japanese to	..	..	..	1	..	13.00	
	3 mortgages from	3 Corporations to	..	..	..	2	1	59.17	
LEASES: 2 were approved	whereby	1 Hawaiian leased to	..	..	..	..	1	25.84	
		1 Portuguese leased to	..	..	..	..	1	.57	

SCHEDULE I

LIST OF EXISTING GENERAL LEASES AND LICENSES AS OF DECEMBER 31, 1926

FIRST LAND DISTRICT—Puna, North and South Hilo, Hawaii

No.	Lessee	Date of Lease	Date of Expiration	Land	Area Acres	Annual Rental	Remarks
518	Bank of Hawaii, Ltd.....	April 7, 1897..	April 7, 1927..	Hilo Town Lots, S. Hilo.....	.096	$ 450.00	Town Lot
519	Bank of Hawaii, Ltd.....	April 7, 1897..	April 7, 1927..	Hilo Town Lots, S. Hilo.....	.092	250.00	Town Lot
527	American Legion, Hilo Post No. 3, and Legion Aux., Hilo Post No. 3.....	Sept. 15, 1897..	Sept. 15, 1928..	Hilo Town Lots, S. Hilo.....	.145	180.00	Town Lot
528	Harry S. Haywood & Hilo Tribune Pub. Co.	Sept. 15, 1897..	Sept. 15, 1928..	Hilo Town Lots, S. Hilo.....	.101	240.00	Town Lot
553	Jose da Rocha.....	Aug. 14, 1902..	Aug. 14, 1932..	Hilo Town Lots, S. Hilo.....	.099	240.00	Town Lot
608	Humuula Sheep Station Co...	Dec. 30, 1907..	Jan. 1, 1930..	Humuula, N. Hilo.....	53,180.000	8,150.00	Pasture Land
638	Laupahoehoe Sugar Co.....	Oct. 5, 1908..	Oct. 1, 1928..	Laupahoehoe, N. Hilo	.....	2.00	Right-of-way
790	W. S. Wise	Oct. 26, 1912..	Nov. 1, 1927..	Portion of Waiakea, S. Hilo.	59.270	93.80	Fish Pond
811	Pepeekeo Sugar Co.	Dec. 28, 1912..	Nov. 1, 1927..	Kulaimano, S. Hilo	29.000	126.00	Agricultural Land
817	Kaiwiki Sugar Co.	Mar. 20, 1913..	Mar. 8, 1928..	Ookala-Manowaialee, Hilo ...	1,353.540	3,088.26	Agricultural Land
854	W. H. Shipman, Ltd.	Nov. 25, 1914..	Nov. 25, 1929..	Makuu Popoki, Halona, etc...	14,000.000	251.00	Pasture Land
855	Richard C. Lane	Nov. 25, 1914..	Nov. 25, 1929..	Kahue and Apua, Puna.....	9,797.000	158.90	Pasture Land
882	Honomu Sugar Co.....	Mar. 14, 1916..	Dec. 20, 1936..	Honomu, Kuhua, S. Hilo.....	.....	31.00	Right-of-way
885	C. Brewer & Co.....	Mar. 25, 1916..	Mar. 25, 1937..	Kuhio Bay, Hilo	.367	1.00	Molasses Tanks
925	Lee Oi	Sept. 18, 1916..	Sept. 18, 1931..	Kaimu-Kapaahu, Puna	800.000	101.00	Pasture Land
926	John P. Martines	Sept. 19, 1916..	Sept. 18, 1931..	Laupahoehoe-Mauka, N. Hilo	110.000	195.00	Pasture Land
932	Hakalau Plantation Co.....	Oct. 18, 1916..	Oct. 19, 1932..	Hakalau Homesteads, N. Hilo	.....	.....	License for Flume & Road Right-of-way
933	Honomu Sugar Co.....	Sept. 14, 1916..	May 1, 1933..	Honomu, S. Hilo	.....	.....	License for Pipe-line
935	The First Trust Co. of Hilo..	Dec. 5, 1916..	June 1, 1939..	Yacht Club Lot, Hilo.....	3.400	180.00	Beach Lot
945	H. Hisanaga	May 29, 1917..	May 29, 1938..	Keekee & Kanakea Fish Ponds, S. Hilo	3.850	410.00	Fish Ponds
946	Laupahoehoe Sugar Co.	Jan. 22, 1917..	Jan. 22, 1932..	Kapehu-Weloka Mauka Tract, N. Hilo	159.420	164.10	Agricultural Land
948	Yoshino Kawamoto	May 29, 1917..	May 29, 1932..	New Olaa Tract, Puna.....	98.620	18.00	Pasture Land
964	Albert F. Lee	Sept. 27, 1917..	Sept. 27, 1938..	Kaniahiku, Puna	102.200	155.00	Agricultural Land
965	Kanae Nishihara	Sept. 27, 1917..	Sept. 27, 1932..	Piha, N. Hilo	4.300	80.00	Agricultural Land
966	Annie K. Punohu	Sept. 27, 1917..	Sept. 27, 1932..	Kaiele Homesteads, N. Hilo..	1.650	25.00	Agricultural Land
968	Eugene H. Lyman.....	Sept. 27, 1917..	June 1, 1928..	Waiakea, S. Hilo	4.350	250.00	Pig Ranch

SCHEDULE I—(Continued)

LIST OF EXISTING GENERAL LEASES AND LICENSES AS OF DECEMBER 31, 1926. (Continued)

FIRST LAND DISTRICT—Puna, North and South Hilo, Hawaii. (Continued)

No.	Lessee	Date of Lease	Date of Expiration	Land	Area Acres	Annual Rental	Remarks
973	C. Brewer & Co	Dec. 7, 1917	Mar. 25, 1937	Kuhio Bay, S. Hilo	.280	1.00	Molasses Tanks
975	Honolulu Iron Works Co.	Nov. 26, 1917	June 1, 1939	Waiakea, S. Hilo	.874	750.00	Town Lot
988	Manuel A. Oliveira	Jan. 31, 1918	Jan. 31, 1933	Opea-Peleau, N. Hilo	2.430	16.00	Agricultural Land
992	W. H. Shipman, Ltd.	Apr. 6, 1918	Jan. 1, 1940	Piihonua, S. Hilo	13,060.000	8,075.00	Pasture Land
1010	David McH. Forbes	Mar. 30, 1918	June 1, 1938	Waiakea, S. Hilo	9.340	239.10	Cannery Site
1015	James G. Reid	May 23, 1918	June 1, 1928	Ocean View, S. Hilo	.760	41.00	Beach Lot
1016	A. M. Wilson	May 23, 1918	June 1, 1928	Ocean View, S. Hilo	.760	38.10	Beach Lot
1017	H. B. Mariner	May 23, 1918	June 1, 1928	Ocean View, S. Hilo	1.000	90.00	Beach Lot
1018	A. C. Wheeler	May 23, 1918	June 1, 1928	Ocean View, S. Hilo	.900	130.00	Beach Lot
1019	William H. Beers	May 23, 1918	June 1, 1928	Ocean View, S. Hilo	.900	45.00	Beach Lot
1021	John A. Scott	May 23, 1918	June 1, 1928	Ocean View, S. Hilo	1.260	63.00	Beach Lot
1022	Willard A. & Ella V. Wood	May 23, 1918	June 1, 1928	Ocean View, S. Hilo	.600	40.00	Beach Lot
1023	E. Kiyota	May 23, 1918	June 1, 1928	Ocean View, S. Hilo	2.230	105.00	Beach Lot
1024	Frank T. Loncke	May 23, 1918	June 1, 1928	Ocean View, S. Hilo	.760	48.00	Beach Lot
1025	W. H. Shipman, Ltd.	Jan. 31, 1918	July 31, 1928	Keonepokonui & Keonepokoiki, Puna	7,400.000	300.00	Pasture Land
1026	Denzo Matsuda	Aug. 30, 1918	Sept. 1, 1928	Waiakea, S. Hilo	7.110	100.00	Fish Ponds
1026A	Sanji Abe	May 23, 1918	June 1, 1928	Kaniahiku, Puna	33.500	90.45	Pasture Land
1027A	James Henderson	Aug. 30, 1918	Sept. 1, 1928	Waiakea, S. Hilo	2.500	75.00	Beach Lot
1029	Peter C. Beamer	May 23, 1918	June 1, 1928	Waiakea, S. Hilo	.540	100.00	Town Lot
1030	Robert M. Lindsay	May 23, 1918	June 1, 1928	Ocean View, S. Hilo	1.430	92.00	Beach Lot
1031	Mrs. L. Severance	May 23, 1918	June 1, 1928	Waiakea, S. Hilo	.854	116.00	Beach Lot
1034	Fong Hing	May 23, 1918	June 1, 1928	Waiakea, S. Hilo	.606	160.00	Town Lot
1035	S. Kojima	May 23, 1918	June 1, 1928	Waiakea, S. Hilo	.266	114.00	Town Lot
1036	Waiakea Japanese Grammar School Association	May 23, 1918	June 1, 1928	Waiakea, S. Hilo	.842	125.00	Town Lot
1037	W. H. Smith	May 23, 1918	June 1, 1928	Waiakea, S. Hilo	.385	12.00	Beach Lot
1040	Ivy Richardson	May 23, 1918	June 1, 1928	Ocean View, S. Hilo	2.840	85.00	Beach Lot
1041	Matson Navigation Co.	May 25, 1918	June 1, 1928	Waterfront, S. Hilo	1.924	500.00	Dock Site
1043	Mrs. Kaliko Doiron	May 23, 1918	June 1, 1928	Waiakea, S. Hilo	2.100	56.00	Beach Lot
1051	Y. Imamura	Nov. 21, 1918	Nov. 21, 1928	Waiakea, S. Hilo	.240	50.00	Town Lot
1052	K. Sakamoto	Nov. 21, 1918	Nov. 21, 1928	Waiakea, S. Hilo	.158	45.00	Town Lot
1053	S. Yonemori	Nov. 21, 1918	Nov. 21, 1928	Waiakea, S. Hilo	.221	70.00	Town Lot

SCHEDULE I—(Continued)

LIST OF EXISTING GENERAL LEASES AND LICENSES AS OF DECEMBER 31, 1926. (Continued)

FIRST LAND DISTRICT—Puna, North and South Hilo, Hawaii. (Continued)

No.	Lessee	Date of Lease	Date of Expiration	Land	Area Acres	Annual Rental	Remarks
1060	Mrs. Kalua Aiau	Aug. 30, 1918	Sept. 1, 1928	Waiakea, S. Hilo	1.250	30.00	Town Lot
1061	Edna K. Forbes	Aug. 30, 1918	Sept. 21, 1928	Ocean View, S. Hilo	.750	60.00	Beach Lot
1062	R. Nagahisa	Aug. 30, 1918	Sept. 21, 1928	Waiakea, S. Hilo	.162	51.00	Town Lot
1065	Solomon K. Lalakea	Jan. 23, 1918	Feb. 1, 1940	Waiakea, S. Hilo	.185	105.80	Town Lot
1067	Josephine Deyo	May 23, 1918	June 1, 1928	Waiakea, S. Hilo	.678	86.00	Beach Lot
1070	T. Arakawa	Aug. 30, 1918	Nov. 21, 1928	Keaukaha, S. Hilo	.159	16.00	Beach Lot
1081	Namauu Kuamoo	May 23, 1918	June 1, 1928	Waiakea, S. Hilo	.187	25.00	Town Lot
1082	Iwaichi Kadota	May 23, 1918	June 1, 1928	Waiakea, S. Hilo	.381	120.00	Town Lot
1086	F. Koboyashi	Nov. 21, 1918	Nov. 21, 1928	Waiakea, S. Hilo	.306	22.50	Town Lot
1087	S. K. Kaisha, Ltd	Nov. 21, 1918	Nov. 21, 1928	Waiakea, S. Hilo	1.078	250.00	Town Lot
1088	Tsunezo Sato	Nov. 21, 1918	Nov. 21, 1928	Waiakea, S. Hilo	.379	20.00	Town Lot
1090	James Henderson	May 23, 1918	June 1, 1928	Waiakea, S. Hilo	2.100	75.00	Beach Lot
1092	Hilo Sugar Co.	June 16, 1919	Mar. 21, 1942	Piihonua, S. Hilo	10.500	10.50	Camp Site
1093	Hilo Sugar Co.	June 16, 1919	Mar. 21, 1942	Piihonua, S. Hilo	4.000	4.00	Camp Site
1094	Hilo Sugar Co.	June 16, 1919	Mar. 21, 1942	Piihonua, S. Hilo	2.100	2.10	Camp Site
1095	Ikeso Kohara	June 16, 1919	June 16, 1929	Kalepolepo Ponds, S. Hilo	.192	25.00	Fish Ponds
1106	Hakalau Plantation Co., Ltd.	Aug. 1, 1919	Aug. 1, 1934	Piha, N. Hilo	13.370	110.00	Agricultural Land
1107	Hakalau Plantation Co., Ltd.	Aug. 30, 1919	Aug. 1, 1934	Piha, N. Hilo	12.700	56.00	Agricultural Land
1108	T. Matsumura	Aug. 30, 1919	Aug. 1, 1934	Olaa, Puna	195.860	12.66	Pasture Land
1110	Waiakea Mill Co.	July 1, 1919	Aug. 1, 1939	Waiakea, S. Hilo	332.000	360.00	Pasture Land
1111	Emma K. Nawahi	Aug. 30, 1919	Aug. 1, 1929	Puhi, S. Hilo	3.000	257.00	Fish Pond
1113	Tomoyo Matsuno	Aug. 30, 1919	Aug. 1, 1929	Waiakea, S. Hilo	.216	47.00	Town Lot
1145	Hilo Sugar Co	Nov. 28, 1919	Sept. 21, 1931	Piihonua, S. Hilo	.681	61.00	Right-of-way for Flume
1146	Watalu Watado	Dec. 15, 1919	Dec. 15, 1929	Waiakea, S. Hilo	.282	50.00	Town Lot
1147	John K. Kai	Dec. 15, 1919	Dec. 15, 1929	Waiakea, S. Hilo	.700	50.00	Beach Lot
1216	Waiakea Mill Co.	Feb. 16, 1920	Jan. 1, 1931	Waiakea, S. Hilo	43.600	1.00	Town Lot
1217	Waiakea Improvement Co., Ltd.	Feb. 16, 1920	Jan. 1, 1936	Waiakea, S. Hilo	1.067	50.00	Lock Site
1218	Waiakea Mill Co.	Feb. 15, 1920	Jan. 1, 1936	Camp Sites, S. Hilo	22.580	6.00	Camp Site
1230	Laupahoehoe Sugar Co.	Apr. 8, 1920	May 1, 1936	Kaiaakea, S. Hilo	92.000	3,266.00	Agricultural Land
1265	Waiakea Mill Co.	July 8, 1920	Jan. 1, 1931	Waiakea, S. Hilo	3.180	1.00	R.R. Right-of-way
1275	Hilo Electric Light Co., Ltd.	Sept. 15, 1920	Aug. 13, 1941	Wailuku River, S. Hilo	.....	100.00	Water License
1277	Hilo Mercantile Co.	Apr. 15, 1920	July 1, 1927	Kamehameha Ave., S. Hilo	.796	250.00	Town Lot

SCHEDULE I—(Continued)

LIST OF EXISTING GENERAL LEASES AND LICENSES AS OF DECEMBER 31, 1926. (Continued)

FIRST LAND DISTRICT—Puna, North and South Hilo, Hawaii. (Continued)

No.	Lessee	Date of Lease	Date of Expiration	Land	Area Acres	Annual Rental	Remarks
1279	William H. Beers	Sept. 30, 1920	Aug. 30, 1940	Kamehameha Ave., S. Hilo	.089	2,525.00	Town Lot
1301	John Holowaty	Dec. 31, 1920	Dec. 31, 1935	Olaa, Puna	200.000	45.00	Pasture Land
1322	M. Takamines	Feb. 19, 1921	Feb. 19, 1936	Waiakea, S. Hilo	.970	165.00	Beach Lot
1329	Yoshio Okino	May 4, 1921	May 4, 1936	Waiakea, S. Hilo	3.000	250.00	Beach Lot
1330	K. Kawasaki	May 4, 1921	May 4, 1936	Kaohe, Puna	44.700	23.00	Pasture Land
1331	S. Kanemori	May 4, 1921	May 4, 1936	Olaa, Puna	31.730	33.00	Pig Ranch
1356	T. Fujasiki & S. Kurita	June 24, 1921	June 24, 1936	Olaa, Puna	160.450	100.00	Pasture Land
1429	Hilo Sugar Co.	Oct. 1, 1922	Oct. 1, 1938	Piihonua, S. Hilo	2,176.000	13,065.00	Agricultural Land
1430	Waiakea Mill Co.	Jan. 1, 1922	Jan. 1, 1932	Waiakea, S. Hilo	10.960	1.00	R.R. Right-of-way
1431	Onomea Sugar Co.	Feb. 2, 1922	Feb. 2, 1937	Kaapoko, S. Hilo	7.200	91.00	Agricultural Land
1432	Daniel Borden	Feb. 2, 1922	Feb. 2, 1937	Keaukaha, S. Hilo	1.040	30.00	Beach Lot
1441	K. Kawasaki & T. R. Saiki	May 4, 1922	May 4, 1936	Keaukaha, S. Hilo	1.580	101.00	Beach Lot
1442	Hawaiian Dredging Co., Ltd.	Apr. 26, 1922	Apr. 25, 1927	Waiakea, S. Hilo	1.960	99.00	Dock Site
1449	Yoong Kong & Jeong Kau	June 7, 1922	June 1, 1937	Olaa, Puna	.780	55.00	House Lot
1454	Waiakea Mill Co.	July 10, 1922	July 1, 1932	Waiakea Fish Ponds, S. Hilo	23.340	1,000.00	Fish Pond
1460	Laupahoehoe Sugar Co.	Oct. 26, 1922	Oct. 26, 1927	Papaaloa, N. Hilo	6.000	31.00	Agricultural Land
1464	Waiakea Mill Co., Ltd.	Feb. 19, 1923	Feb. 19, 1938	Waiakea, S. Hilo	528.000	132.00	Agricultural Land
1467	W. H. Shipman, Ltd.	Mar. 12, 1923	Jan. 1, 1940	Waiakea Mauka, S. Hilo	222.000	26.00	Pasture Land
1471	Waiakea Mill Co.	June 12, 1923	June 12, 1938	Waiakea, S. Hilo	101.500	26.00	Agricultural Land
1472	Waiakea Mill Co.	June 12, 1923	June 12, 1938	Waiakea, S. Hilo	492.500	247.00	Agricultural Land
1473	Shozaemon Higashihara	June 15, 1923	June 15, 1938	Ponahawai, S. Hilo	.238	26.50	House Lot
1474	Yoso Otani	June 15, 1923	June 15, 1938	Ponahawai, S. Hilo	.506	22.00	House Lot
1475	Hidekichi Fukunaga	June 15, 1923	June 15, 1938	Ponahawai, S. Hilo	.332	29.50	House Lot
1476	Sentaro Uyeno	June 15, 1923	June 15, 1938	Ponahawai, S. Hilo	.148	19.50	House Lot
1477	Hisanori Kitamura	June 15, 1923	June 15, 1938	Ponahawai, S. Hilo	.148	20.00	House Lot
1478	Morikazo Otani	June 15, 1923	June 15, 1938	Ponahawai, S. Hilo	.410	46.00	House Lot
1479	Sataro Yamasaki	June 15, 1923	June 15, 1938	Ponahawai, S. Hilo	.102	21.50	House Lot
1480	Gosaku Futagodani	June 15, 1923	June 15, 1938	Ponahawai, S. Hilo	.287	34.50	House Lot
1484	Hakalau Plantation Co.	July 1, 1923	July 1, 1939	Kamee-Wailua, N. Hilo	559.000	4,300.00	Agricultural Land
1491	Toraji Nishida	Aug. 7, 1923	Aug. 7, 1928	Waiakea, S. Hilo	1.241	122.00	Agricultural Land
1524	Tatsuji Ogata	Sept. 18, 1923	Oct. 1, 1933	Ponahawai-Kaumana, S. Hilo	.114	6.00	House Lot
1525	Naosaburo Haemura	Sept. 18, 1923	Oct. 1, 1933	Ponahawai-Kaumana, S. Hilo	.343	15.00	House Lot
1526	Yaichi Hirose	Sept. 18, 1923	Oct. 1, 1933	Ponahawai-Kaumana, S. Hilo	.385	10.00	House Lot

SCHEDULE I—(Continued)

LIST OF EXISTING GENERAL LEASES AND LICENSES AS OF DECEMBER 31, 1926. (Continued)

FIRST LAND DISTRICT—Puna, North and South Hilo, Hawaii. (Continued)

No.	Lessee	Date of Lease	Date of Expiration	Land	Area Acres	Annual Rental	Remarks
1527	Yaichi Hirose	Sept. 18, 1923	Oct. 1, 1933	Ponahawai-Kaumana, S. Hilo	.286	10.00	House Lot
1528	Kaichi Nishimoto	Sept. 18, 1923	Oct. 1, 1933	Ponahawai-Kaumana, S. Hilo	.172	8.00	House Lot
1529	Umejiro Horio	Sept. 18, 1923	Oct. 1, 1933	Ponahawai-Kaumana, S. Hilo	.172	8.00	House Lot
1530	Yoshitaro Nagata	Sept. 18, 1923	Oct. 1, 1933	Ponahawai-Kaumana, S. Hilo	.459	20.00	House Lot
1531	Mrs. Kiku Tomonaga	Sept. 18, 1923	Oct. 1, 1933	Ponahawai-Kaumana, S. Hilo	.319	10.00	House Lot
1532	Mrs. Hatsuyo Hatada	Sept. 18, 1923	Oct. 1, 1933	Ponahawai-Kaumana, S. Hilo	.115	6.00	House Lot
1533	Kantaro Miyagawa	Sept. 18, 1923	Oct. 1, 1933	Ponahawai-Kaumana, S. Hilo	.656	20.00	House Lot
1534	Sakujiro Nagai	Sept. 18, 1923	Oct. 1, 1933	Ponahawai-Kaumana, S. Hilo	.459	25.00	House Lot
1535	Takuichi Yamanouchi	Sept. 18, 1923	Oct. 1, 1933	Ponahawai-Kaumana, S. Hilo	.339	15.00	House Lot
1536	Sakujiro Nagai	Sept. 18, 1923	Oct. 1, 1933	Ponahawai-Kaumana, S. Hilo	.348	12.00	House Lot
1537	Tatsuo Ikeda	Sept. 18, 1923	Oct. 1, 1933	Ponahawai-Kaumana, S. Hilo	.115	5.00	House Lot
1538	Kizo Takeuchi	Sept. 18, 1923	Oct. 1, 1933	Ponahawai-Kaumana, S. Hilo	.230	10.00	House Lot
1539	Takeshi Komatsu	Sept. 18, 1923	Oct. 1, 1933	Ponahawai-Kaumana, S. Hilo	.230	5.00	House Lot
1540	Umataro Omoto	Sept. 18, 1923	Oct. 1, 1933	Ponahawai-Kaumana, S. Hilo	.160	8.00	House Lot
1541	Tomeji Uweda	Sept. 18, 1923	Oct. 1, 1933	Ponahawai-Kaumana, S. Hilo	.172	8.00	House Lot
1542	Giichi Miyamoto	Sept. 18, 1923	Oct. 1, 1933	Ponahawai Kaumana, S. Hilo	.132	7.00	House Lot
1543	Katsutaro Fujii	Sept. 18, 1923	Oct. 1, 1933	Ponahawai-Kaumana, S. Hilo	.115	6.00	House Lot
1544	Yotara Hoshida	Sept. 18, 1923	Oct. 1, 1933	Ponahawai-Kaumana, S. Hilo	.115	6.00	House Lot
1545	Tadasu Gota	Sept. 18, 1923	Oct. 1, 1933	Ponahawai-Kaumana, S. Hilo	.361	12.00	House Lot
1546	Yoshitaro Nagata	Sept. 18, 1923	Oct. 1, 1933	Ponahawai-Kaumana, S. Hilo	.130	5.00	House Lot
1547	Matahachi Honda	Sept. 18, 1923	Oct. 1, 1933	Ponahawai-Kaumana, S. Hilo	.260	7.00	House Lot
1548	Sanso Sakaguchi	Sept. 18, 1923	Oct. 1, 1933	Ponahawai-Kaumana, S. Hilo	.229	8.00	House Lot
1549	Yuhei Korii	Sept. 18, 1923	Oct. 1, 1933	Ponahawai Kaumana, S. Hilo	.175	7.00	House Lot
1550	Saida Araki	Sept. 18, 1923	Oct. 1, 1933	Ponahawai-Kaumana, S. Hilo	.509	10.00	House Lot
1551	Yasutaro Hanagami	Sept. 18, 1923	Oct. 1, 1933	Ponahawai-Kaumana, S. Hilo	.219	6.00	House Lot
1552	Tadaki Tanoue, Trustee	Sept. 18, 1923	Oct. 1, 1933	Ponahawai-Kaumana, S. Hilo	.228	6.00	House Lot
1553	Tadaki Tanoue	Sept. 18, 1923	Oct. 1, 1933	Ponahawai Kaumana, S. Hilo	.366	8.00	House Lot
1554	Tadasu Gota	Sept. 18, 1923	Oct. 1, 1933	Ponahawai-Kaumana, S. Hilo	.280	8.00	House Lot
1555	Tadasu Gota	Sept. 18, 1923	Oct. 1, 1933	Ponahawai-Kaumana, S. Hilo	.257	7.00	House Lot
1556	Sueji Goto	Sept. 18, 1923	Oct. 1, 1933	Ponahawai-Kaumana, S. Hilo	.815	15.00	House Lot
1557	Rokuemon Murakami	Sept. 18, 1923	Oct. 1, 1933	Ponahawai-Kaumana, S. Hilo	.174	5.00	House Lot
1558	Tsunekichi Takehara	Sept. 18, 1923	Oct. 1, 1933	Ponahawai-Kaumana, S. Hilo	.124	6.00	House Lot
1559	Yuzuichi Shiota	Sept. 18, 1923	Oct. 1, 1933	Ponahawai-Kaumana, S. Hilo	.205	10.00	House Lot
1560	Shiro Tsuda	Sept. 18, 1923	Oct. 1, 1933	Ponahawai-Kaumana, S. Hilo	.135	6.00	House Lot

SCHEDULE I—(Continued)

LIST OF EXISTING GENERAL LEASES AND LICENSES AS OF DECEMBER 31, 1926. (Continued)

FIRST LAND DISTRICT—Puna, North and South Hilo, Hawaii. (Continued)

No.	Lessee	Date of Lease	Date of Expiration	Land	Area Acres	Annual Rental	Remarks
1561	Kichisuke Kiyakumoto	Sept. 18, 1923	Oct. 1, 1933	Ponahawai Kaumana, S. Hilo	.158	5.00	House Lot
1562	Kamekichi Shigeoka	Sept. 18, 1923	Oct. 1, 1933	Ponahawai-Kaumana, S. Hilo	.159	5.00	House Lot
1563	Sadayoshi Miyomato	Sept. 18, 1923	Oct. 1, 1933	Ponahawai-Kaumana, S. Hilo	.451	15.00	House Lot
1564	Dando Takeshima	Sept. 18, 1923	Oct. 1, 1933	Ponahawai-Kaumana, S. Hilo	.500	10.00	House Lot
1565	Shoichi Masukawa	Sept. 18, 1923	Oct. 1, 1933	Ponahawai-Kaumana, S. Hilo	.370	6.00	House Lot
1566	Yujiro Nakatsu	Sept. 18, 1923	Oct. 1, 1933	Ponahawai-Kaumana, S. Hilo	.651	8.00	House Lot
1567	Kikujiro Nakahara	Sept. 20, 1923	Sept. 20, 1933	Kilauea Ave., S. Hilo	.126	50.50	House Lot
1568	Kaiwiki Sugar Co.	Oct. 22, 1923	July 1, 1938	Humuula, N. Hilo	1,165.000	4,229.00	Agricultural Land
1569	Waiakea Mill Co.	Oct. 25, 1923	Oct. 25, 1938	Waiakea Cane Lots, S. Hilo.	30.95	181.00	Agricultural Land
1570	Hideichi Fukunaga	Oct. 25, 1923	Oct. 25, 1938	Waiakea Cane Lots, S. Hilo.	41.98	221.00	Agricultural Land
1571	T. Matsumura	Oct. 25, 1923	Oct. 25, 1938	Waiakea Cane Lots, S. Hilo.	24.60	300.00	Agricultural Land
1572	Jingoro Miyamoto	Oct. 25, 1923	Oct. 25, 1938	Waiakea Cane Lots, S. Hilo.	24.02	268.00	Agricultural Land
1573	Masato Araki	Oct. 25, 1923	Oct. 25, 1938	Waiakea Cane Lots, S. Hilo.	24.53	362.65	Agricultural Land
1574	Takaji Shigeoka	Oct. 25, 1923	Oct. 25, 1938	Waiakea Cane Lots, S. Hilo.	27.53	287.00	Agricultural Land
1575	Waiakea Mill Co.	Oct. 25, 1923	Oct. 25, 1938	Waiakea Cane Lots, S. Hilo.	29.60	301.00	Agricultural Land
1576	Mrs. Hamu Shiota & Mrs. Misu Nakamoto	Oct. 25, 1923	Oct. 25, 1938	Waiakea Cane Lots, S. Hilo.	23.59	231.00	Agricultural Land
1577	Shigeru Matsumoto	Oct. 25, 1923	Oct. 25, 1938	Waiakea Cane Lots, S. Hilo.	20.74	315.00	Agricultural Land
1578	W. Leslie West	Oct. 25, 1923	Oct. 25, 1938	Waiakea Cane Lots, S. Hilo.	21.95	338.00	Agricultural Land
1607	T. A. Dranga	Nov. 30, 1923	Nov. 30, 1928	Waiakea Cane Lots, S. Hilo.	6.610	190.00	Agricultural Land
1608	K. Imaino & S. Fukuchi	Nov. 30, 1923	Nov. 30, 1928	Waiakea, S. Hilo	1.240	71.00	Agricultural Land
1609	Uichi Ikenaga	Nov. 30, 1923	Nov. 30, 1928	Mauna Kea & Hualalai Sts, S. Hilo	.192	32.00	Agricultural Land
1610	Joseph Chun Fat	Nov. 30, 1923	Nov. 30, 1933	Pahoa Village Lots, Puna	.184	12.00	House Lot
1611	Matsuzo Murakami	Nov. 30, 1923	Nov. 30, 1933	Pahoa Village Lots, Puna	.230	16.50	House Lot
1612	Sam N. Kapuaakuni	Nov. 30, 1923	Nov. 30, 1933	Pahoa Village Lots, Puna	.344	12.00	House Lot
1613	Look Tin	Nov. 30, 1923	Nov. 30, 1933	Pahoa Village Lots, Puna	.276	12.00	House Lot
1616	Waiakea Mill Co.	Dec. 28, 1923	Jan. 1, 1931	Waiakea Cane Lots, S. Hilo.	3.210	1.00	R.R. Right of-way
1621	Koo Leong	Jan. 21, 1924	Jan. 31, 1929	Piihonua, S. Hilo	9.300	75.00	Agricultural Land
1625	Toraji Murakami	Feb. 11, 1924	Feb. 11, 1939	Waiakea, S. Hilo	16.830	250.00	Agricultural Land
1631	Pedro Lopes Gonsalez	Mar. 7, 1924	Mar. 7, 1939	Olaa New Tract, Puna	24.310	12.00	Agricultural Land
1637	Waiakea Mill Co.	Apr. 29, 1924	Jan. 1, 1931	Waiakea, S. Hilo	4.550	1.00	R.R. Right of-way
1638	Norman K. Lyman, Trustee	Apr. 29, 1924	Apr. 29, 1939	Kamaili, Puna	378.000	26.00	Pasture Land
1639	Hakalau Plantation Co.	Apr. 29, 1924	Apr. 1, 1940	Puuohua, N. Hilo	4.750	47.50	Agricultural Land

SCHEDULE I—(Continued)

LIST OF EXISTING GENERAL LEASES AND LICENSES AS OF DECEMBER 31, 1926. (Continued)

FIRST LAND DISTRICT—Puna, North and South Hilo, Hawaii. (Continued)

No.	Lessee	Date of Lease	Date of Expiration	Land	Area Acres	Annual Rental	Remarks
1643	Masaji Sako	May 21, 1924	May 21, 1934	Olaa New Tract, Puna	243.68	75.00	Agricultural Land
1644	Matajuro Kaya	May 21, 1924	May 21, 1934	Waiakea, S. Hilo	112.000	56.00	Pasture Land
1647	Sakujiro Fujimoto	May 23, 1924	May 23, 1939	Ponahawai, S. Hilo	2.010	15.00	Agricultural Land
1649	Peter K. Pea	May 28, 1924	May 28, 1945	Kaimu-Makena, Puna	133.770	12.00	Pasture Land
1658	Honomu Sugar Co.	July 26, 1924	Oct. 1, 1940	Honomu-Kuhua, S. Hilo	947.560	17,850.00	Agricultural Land
1671	Allen L. Burdick	Sept. 13, 1924	Sept. 13, 1945	Ocean View, S. Hilo	1.000	175.00	House Lot
1690	Waiakea Mill Company	Jan. 16, 1925	Jan. 1, 1939	Waiakea, South Hilo	12.38	60.00	Camp Site
1702	Masaji Sako	Apr. 6, 1925	Apr. 6, 1935	Olaa, Puna	145.33	45.00	Pasture Land
1703	Joseph B. Medeiros, Jr.	Apr. 6, 1925	Apr. 6, 1935	Olaa, Puna	246.54	75.00	Pasture Land
1712	Saetaro Tominaga	Aug. 6, 1925	Aug. 6, 1940	Waiakea Cane Lots, S. Hilo	27.82	245.00	Agricultural Land
1713	Waiakea Mill Company	Aug. 6, 1925	Aug. 6, 1940	Waiakea Cane Lots, S. Hilo	19.75	200.00	Agricultural Land
1714	Saetaro Tominaga	Aug. 6, 1925	Aug. 6, 1940	Waiakea Cane Lots, S. Hilo	21.99	375.00	Agricultural Land
1715	Waiakea Mill Company	Aug. 6, 1925	Aug. 6, 1940	Waiakea Cane Lots, S. Hilo	20.35	194.00	Agricultural Land
1716	Waiakea Mill Company	Aug. 6, 1925	Aug. 6, 1940	Waiakea Cane Lots, S. Hilo	18.50	144.00	Agricultural Land
1717	Waiakea Mill Company	Aug. 6, 1925	Aug. 6, 1940	Waiakea Cane Lots, S. Hilo	21.00	60.00	Agricultural Land
1718	Waiakea Mill Company	Aug. 6, 1925	Aug. 6, 1940	Waiakea Cane Lots, S. Hilo	22.25	160.00	Agricultural Land
1719	Waiakea Mill Company	Aug. 6, 1925	Aug. 6, 1940	Waiakea Cane Lots, S. Hilo	26.42	176.00	Agricultural Land
1720	Waiakea Mill Company	Aug. 6, 1925	Aug. 6, 1940	Waiakea Cane Lots, S. Hilo	24.19	168.00	Agricultural Land
1728	Waiakea Mill Company	Oct. 15, 1925	Oct. 15, 1940	Waiakea Cane Lots, S. Hilo	31.98	271.00	Agricultural Land
1729	George W. Willfong	Oct. 15, 1925	Oct. 15, 1940	Waiakea Cane Lots, S. Hilo	6.80	93.00	Agricultural Land
1730	Waiakea Mill Company	Oct. 15, 1925	Oct. 15, 1940	Waiakea Cane Lots, S. Hilo	38.85	269.00	Agricultural Land
1745	Edwin M. Desha	Jan. 25, 1926	Jan. 25, 1936	Kilauea Street, Hilo	.793	40.00	House Lot
1747	Waiakea Mill Company	Feb. 15, 1926	Feb. 15, 1941	(Old Men's Home) Waiakea	124.34	1,223.00	Agricultural Land
1748	Yuzuchi Shiota	Feb. 15, 1926	Feb. 15, 1941	(Boys' Home) Waiakea	21.09	212.00	Agricultural Land
1749	Shiro Tsuda	Feb. 15, 1926	Feb. 15, 1941	(Boys' Home) Waiakea	21.00	213.00	Agricultural Land
1768	Frederick J. Benney and William H. Hill	June 4, 1926	June 4, 1941	Waiakea, South Hilo	1.02	240.00	Beach Lot
1770	Tatsujiro Yasukachi	Dec. 15, 1926	Sept. 27, 1941	Kaniahiku, Puna	2.21	18.00	Agricultural Land
1771	Denzo Ugawa	June 15, 1926	Sept. 27, 1941	Kaniahiku, Puna	3.64	29.00	Agricultural Land
1778	Hawaii Fishing Co., Ltd.	July 15, 1926	July 15, 1941	Lihiwai Street, Hilo	.293	1,216.00	Town Lot
1780	Pepeekeo Sugar Company	July 15, 1926	Nov. 1, 1942	Kulaimano, S. Hilo	29.00	205.00	Agricultural Land
1782	Isami Ito	July 15, 1926	July 15, 1941	Lihiwai Street, S. Hilo	.398	400.00	House Lot
1783	Waiakea Mill Company	July 28, 1926	July 28, 1941	Waiakea, S. Hilo	16.83	150.00	Agricultural Land
1784	Kaiwiki Sugar Co., Ltd.	Mar. 8, 1928	Mar. 18, 1943	Ookala-Manowaialee, N. Hilo	1,640.00	4,500.00	Agricultural Land

SCHEDULE I—(Continued)

LIST OF EXISTING GENERAL LEASES AND LICENSES AS OF DECEMBER 31, 1926. (Continued)

FIRST LAND DISTRICT—Puna, North and South Hilo, Hawaii. (Continued)

No.	Lessee	Date of Lease	Date of Expiration	Land	Area Acres	Annual Rental	Remarks
1794	Waiakea Japanese Grammar School Ass'n	Nov. 26, 1926	June 1, 1938	Waiakea, S. Hilo	.842	128.00	Town Lot
1799	Miyakichi Nakaoka	Dec. 6, 1926	Dec. 6, 1941	Waiakea, S. Hilo	.196	78.00	Town Lot
1803	T. Shindo	Dec. 30, 1926	Dec. 30, 1941	Waiakea, S. Hilo	1.750	75.00	Town Lot
1804	A. C. Wheeler	Dec. 30, 1926	Dec. 30, 1947	Waiakea, S. Hilo	.900	200.00	Beach Lot
226					111,453.066	$92,760.92	

SUMMARY—FIRST LAND DISTRICT

	Area (Acres)	Annual Rental
Pasture Lands	100,649.77	$18,120.01
Agricultural Lands	10,471.033	59,656.51
Town Lots	56.272	7,768.30
Fish Ponds	96.762	1,885.80
Rights-of-way	22.581	98.00
Molasses Tanks	.647	2.00
Camp and Stable Sites	51.56	82.60
Cannery Sites	9.34	239.10
Dock and Lock Sites	4.951	649.00
Beach Lots	35.576	2,489.10
House Lots	18.494	1,387.50
Water License	.....	100.00
Pig Ranches	36.08	283.00
	111,453.066	$92,760.92

SCHEDULE I—(Continued)

LIST OF EXISTING GENERAL LEASES AND LICENSES AS OF DECEMBER 31, 1926 (Continued)

SECOND LAND DISTRICT—Hamakua, North and South Kohala, Hawaii

No.	Lessee	Date of Lease	Date of Expiration	Land	Area Acres	Annual Rental	Remarks
560	Kohala Ditch Co., Ltd.....	Mar. 12, 1904..	Mar. 15, 1954..	Kohala and Hamakua	.....	$ 1,000.00	Water License
592	A. W. Carter, Guardian.....	Dec. 29, 1906..	Sept. 8, 1928..	Nienie, Hamakua	7,350.00	1,765.00	Pasture Land
593	A. W. Carter, Guardian.....	Dec. 29, 1906..	Sept. 8, 1928..	Kamouku-Kapulena, Hamakua	4,130.00	992.00	Pasture Land
594	A. W. Carter, Guardian.....	Dec. 29, 1906..	Sept. 8, 1928..	Kaohe 3, Hamakua	11,990.00	501.00	Pasture Land
622	Kukaiau Ranch Co., Ltd.....	May 18, 1908..	Sept. 9, 1928..	Kaohe 2, Hamakua	2,301.00	517.00	Pasture Land
623	Kukaiau Ranch Co., Ltd.....	May 18, 1908..	Sept. 9, 1928..	Kaohe 2-B, Hamakua.....	14,248.00	2,565.60	Pasture Land
624	Kukaiau Ranch Co., Ltd.....	May 18. 1908..	Sept. 9, 1928..	Kaohe 6, Hamakua	3,400.00	601.00	Pasture Land
625	Kukaiau Ranch Co., Ltd.....	May 18, 1908..	Sept. 9, 1928..	Hoea-Kaao Mauka, Hamakua.	2,440.00	441.00	Pasture Land
626	Kukaiau Ranch Co., Ltd.....	May 18, 1908..	Sept. 9, 1928..	Manowailele, Hamakua	396.00	72.00	Pasture Land
627	Kukaiau Ranch Co., Ltd.....	May 18, 1908..	Sept. 9, 1928..	Niupea-Kealakaha, Hamakua.	65.00	12.00	Pasture Land
639	A. W. Carter, Guardian.....	Oct. 18, 1909..	Sept. 8, 1928..	Holuikawai, Hamakua	1,035.50	249.50	Pasture Land
654A	Annie T. K. Parker.....	June 5, 1909..	June 5, 1934..	Keaunuiomano Stream, S. Kohala.	.....	350.00	Agricultural Land
822A	Puakea Plantation Co., Ltd...	May 30, 1913..	June 1, 1934..	Awalua, N. Kohala	.....	10.00	Right-of-way for Ditch
823	A. W. Carter, Trustee.....	July 8, 1913..	July 1, 1928..	Honokaia, Hamakua	3,747.00	940.00	Pasture Land
824	A. W. Carter, Trustee.....	July 8, 1913..	July 1, 1928..	Kalopa, Hamakua	7,440.00	1,491.00	Pasture Land
825	A. W. Carter, Trustee.....	July 8, 1913..	July 1, 1928..	Puukapu, Waimea, S. Kohala	11,900.00	3,180.00	Pasture Land
826	A. W. Carter, Trustee.....	July 8, 1913..	July 1, 1928..	Lalamilo-Kapio, Waimea	14,122.00	2,270.00	Pasture Land
827	A. W. Carter, Trustee.....	July 8, 1913..	July 1, 1928..	Kawaihae 1, Waimea, S. Kohala.	9,630.00	1,956.00	Pasture Land
828	A. W. Carter, Trustee.....	July 8, 1913..	July 1, 1928..	Pauahi, Waimea, S. Kohala..	600.00	243.00	Pasture Land
829	A. W. Carter, Trustee.....	July 8, 1913..	July 1, 1928..	Momoualoa, Waimea, S. Kohala.	400.00	183.00	Pasture Land
834	W. S. May.....	Sept. 16, 1913..	Sept. 16, 1928..	Awalua, N. Kohala	145.90	440.00	Agricultural Land
836A	Hamakua Mill Co., Ltd.....	Oct. 10, 1916..	Jan. 31, 1937..	Kekualele, Hamakua	.....	.....	Water Tanks
836	Hamakua Mill Co., Ltd.....	Sept. 13, 1913..	Sept. 16, 1928..	Hooea-Kaao Makai, Hamakua	770.00	2 890.00	Agricultural Land
840	Robert Hind	Dec. 24. 1913.	Jan. 1, 1929..	Lalamilo, Waimea, S. Kohala	1,000.00	501.00	Pasture Land
847	Hawaiian Irrigation Co., Ltd..	May 27, 1914..	Feb. 15, 1954..	Puukapu, S. Kohala	.....	266.00	Water License
862	Paauhau Sugar Plantation Co..	Apr. 1, 1915..	Apr. 1, 1965..	Kalopa, Paauhau, Hamakua .	.....	.....	R. R. & Flume right-of-way
879	A. W. Carter, Trustee.....	Dec. 20 1915..	Dec. 20, 1930..	Keaunuiomano, Puukapu, Waimea, S. Kohala.....	653.30	838.50	Pasture Land
880	A. W. Carter, Trustee.....	Dec. 20, 1915..	Dec. 20, 1930..	Kaohe IV Tract, Hamakua ..	18,000.00	501.00	Pasture Land

SCHEDULE I—(Continued)

LIST OF EXISTING GENERAL LEASES AND LICENSES AS OF DECEMBER 31, 1926. (Continued)

SECOND LAND DISTRICT—Hamakua, North and South Kohala, Hawaii. (Continued)

No.	Lessee	Date of Lease	Date of Expiration	Land	Area Acres	Annual Rental	Remarks
919	Hamakua Mill Co.	Sept. 18, 1916	Sept. 28, 1931	Pohakuhaku and Kemau, Hamakua.	80.00	226.00	Agricultural Land
920	Hamakua Mill Co.	Sept. 18, 1916	Feb. 2, 1932	Kaohe I, Hamakua	207.00	531.00	Agricultural Land
921	Hamakua Mill Co.	Sept. 18, 1916	June 6, 1932	Kemau, Hamakua	11.00	26.00	Agricultural Land
927	Homestead Plantation Co., Ltd.	Sept. 18, 1916	Sept. 18, 1931	Awalua-Haena Tract, N. Kohala	95.50	51.64	Agricultural Land
986	Hawaiian Irrigation Co., Ltd.	Dec. 5, 1916	Dec. 5, 1931	Muliwai-Kaohia, Hamakua	91.20	51.00	Agricultural Land
1011	Hawaiian Irrigation Co., Ltd.	Aug. 30, 1918	Sept. 1, 1933	Kalopa, Hamakua	.74	6.00	House Lot
1012	Hawaiian Irrigation Co., Ltd.	Aug. 30, 1918	Sept. 1, 1933	Puukapu, S. Kohala	276.14	121.00	Agricultural Land
1028A	Honokaa Sugar Co.	Mar. 2, 1918	Mar. 2, 1933	Honokaia, Hamakua	347.00	251.00	Agricultural Land
1032	A. W. Carter, Trustee	Dec. 15, 1918	June 30, 1929	Puukapu Homesteads, S. Kohala.	40.89	83.00	Pasture Land
1057	Paauhau Sugar Co.	Nov. 26, 1918	Dec. 6, 1933	Kaunamano, Hamakua	35.00	191.00	Agricultural Land
1079	Pacific Sugar Mill Co.	May 6, 1919	Jan. 13, 1934	Hanapai, Hamakua	78.00	313.00	Agricultural Land
1080	Honokaa Sugar Co.	May 6, 1919	Oct. 1, 1934	Honokaia, Hamakua	744.00	2,777.00	Agricultural Land
1091	Kukaiau Ranch Co., Ltd.	June 16, 1919	June 16, 1929	Kainehe, Hamakua	23.50	23.50	Agricultural Land
1224	Honokaa Sugar Co., Ltd.	Apr. 8, 1920	Oct. 1, 1935	Au, Hamakua	163.00	652.00	Agricultural Land
1225	Honokaa Sugar Co., Ltd.	Apr. 8, 1920	Oct. 1, 1935	Lauka, Hamakua	133.00	665.00	Agricultural Land
1228	Hamakua Mill Co.	Apr. 8, 1920	June 8, 1935	Hauola, Hamakua	207.00	1,145.34	Agricultural Land
1229	Union Mill Co.	Apr. 8, 1920	July 3, 1936	Kaauhuhu, N. Kohala	95.10	855.90	Agricultural Land
1256	J. Frank Woods, Trustee	June 10, 1920	June 10, 1939	Pohakulua, N. Kohala	24.13	229.24	Agricultural Land
1306	Kohala Ranch Co., Ltd.	Jan. 7, 1921	Jan. 7, 1936	Pukele Kaipuhaa, N. Kohala.	3,267.50	850.00	Pasture Land
1307	James F. Woods	Jan. 7, 1921	Jan. 7, 1936	Pahinahina Kaihooa, N. Kohala.	5,328.50	925.00	Pasture Land
1308	Kohala Ranch Co., Ltd.	Jan. 7, 1921	Jan. 7, 1936	Makeanehu Kehena, N. Kohala	920.00	700.00	Pasture Land
1309	Kohala Ranch Co.	Jan. 7, 1921	Jan. 7, 1936	Puukole Koaeae, N. Kohala.	458.00	463.00	Agricultural Land
1310	James F. Woods	Jan. 7, 1921	Jan. 7, 1936	Pohakulua (makai), N. Kohala.	64.00	166.00	Agricultural Land
1311	Kohala Ranch Co., Ltd.	Jan. 7, 1921	Jan. 7, 1936	Pohakulua (mauka), N. Kohala.	106.00	212.00	Agricultural Land
1312	James F. Woods	Jan. 7, 1921	Jan. 7, 1936	Makiloa (mauka), N. Kohala.	185.50	371.00	Agricultural Land
1326	Martha Koolau	May 4, 1921	May 4, 1936	Puuepa-Kokoiki, N. Kohala.	75.10	160.00	Pasture Land
1327	Ernest Kanehailehua	May 4, 1921	May 4, 1936	Puuepa-Kokoiki, N. Kohala.	4.65	105.00	Agricultural Land

SCHEDULE I—(Continued)

LIST OF EXISTING GENERAL LEASES AND LICENSES AS OF DECEMBER 31, 1926. (Continued)

SECOND LAND DISTRICT—Hamakua, North and South Kohala, Hawaii. (Continued)

No.	Lessee	Date of Lease	Date of Expiration	Land	Area Acres	Annual Rental	Remarks
1355	Paauhau Sugar Co.	June 24, 1921	June 24, 1936	Kalopa Homesteads, Hamakua	1.40	12.00	R.R. Right-of-way
1492	Mrs. Mary R. Freitas	Aug. 7, 1923	Aug. 7, 1938	Kaauhuhu, N. Kohala	4.22	12.26	Agricultural Land
1493	Mrs. Mary R. Freitas	Aug. 7, 1923	Aug. 7, 1938	Pohakulua, N. Kohala	97.65	125.00	Agricultural Land
1496	Union Mill Co.	Aug. 13, 1923	July 3, 1936	Kaauhuhu, N. Kohala	54.10	271.00	Agricultural Land
1501	Chung K. Ai	Aug. 27, 1923	Dec. 13, 1939	Kahei Mauka, Section A, N. Kohala	195.53	894.00	Agricultural Land
1502	Hawi Mill & Plantation Co., Ltd.	Aug. 27, 1923	Dec. 13, 1939	Kahei Makai, Section B, N. Kohala.	88.50	487.00	Agricultural Land
1503	Chung K. Ai	Aug. 27, 1923	Dec. 13, 1939	Hualua Mauka, Section A, N. Kohala.	72.80	329.00	Agricultural Land
1504	Hawi Mill & Plantation Co., Ltd.	Aug. 27, 1923	Dec. 13, 1939	Hualua Middle, Section B, N. Kohala.	65.20	359.00	Agricultural Land
1505	Hawi Mill & Plantation Co., Ltd.	Aug. 27, 1923	Dec. 13, 1939	Hualua Makai, Section C, N. Kohala.	138.60	901.00	Agricultural Land
1506	Chung K. Ai	Aug. 27, 1923	Dec. 13, 1939	Opihipau-Hukiaa, Mauka, N. Kohala	216.00	1,081.00	Agricultural Land
1507	Hawi Mill & Plantation Co., Ltd.	Aug. 27, 1923	Dec. 13, 1939	Opihipau-Hukiaa, Makai, N. Kohala.	686.20	4,461.00	Agricultural Land
1614	Kaiwiki Sugar Co., Ltd.	Dec. 15, 1923	July 1, 1940	Niupea-Kealakaha, Hamakua.	225.98	935.00	Agricultural Land
1615	Kaiwiki Sugar Co., Ltd.	Dec. 15, 1923	July 1, 1940	Niupea-Kealakaha, Hamakua	335.10	1,540.00	Agricultural Land
1629	John Dias Souza	Feb. 18, 1924	Feb. 18 1939	Ahualoa, Honokaa Section, Hamakua.	225.50	192.00	Agricultural Land
1641	John Dias Souza	June 10, 1924	May 3, 1929	Ahualoa, Honokaa Section, Hamakua.	225.50	23.25	Wood Cutting License
1645	William J. Payne	May 21, 1924	May 21, 1934	Ahualoa Reserve, Hamakua	18.70	19.00	Agricultural Land
1646	William J. Payne	May 21, 1924	May 21, 1934	Ahualoa Reserve, Hamakua	9.60	10.00	Agricultural Land
1673	George Vierra	Oct. 18, 1924	Oct. 18, 1939	Puukapu, S. Kohala	20.33	45.00	Agricultural Land
1687	Honokaa Sugar Company	Dec. 24, 1924	July 11, 1941	Kaao-Poalaea, Hamakua	456.56	1,819.00	Agricultural Land
1699	Samuel F. Lindsey	Feb. 28, 1925	Feb. 28, 1940	Ahualoa Reserve, Hamakua	14.71	15.00	Pasture Land

SCHEDULE I—(Continued)

LIST OF EXISTING GENERAL LEASES AND LICENSES AS OF DECEMBER 31, 1926. (Continued)

SECOND LAND DISTRICT—Hamakua, North and South Kohala, Hawaii. (Continued)

No.	Lessee	Date of Lease	Date of Expiration	Land	Area Acres	Annual Rental	Remarks
1707	Lee You	July 2, 1925	July 2, 1935	Pololu Valley, N. Kohala	17.95	250.00	Agricultural Land
1722	Antone B. Serrao	Aug. 17, 1925	Aug. 17, 1940	Paauilo-Pohakea, Hamakua	11.91	15.00	Pasture Land
1754	Kazuiki Okamura	Mar. 16, 1926	Mar. 16, 1941	Paauilo, Hamakua	32.12	65.00	Pasture Land
1760	Fred C. Koelling	Apr. 20, 1926	Apr. 20, 1941	Kahei House Lots, N. Kohala	2.89	50.00	House Lot
80					131,158.62	$50,836.73	

SUMMARY—SECOND LAND DISTRICT

	Area (Acres)	Annual Rental
Water License	.....	$ 1,616.00
Pasture Lands	123,986.53	22,632.60
Rights-of-Way	1.40	22.00
Agricultural Lands	6,941.56	26,486.88
House Lots	3.63	56.00
Wood Cutting License	225.50	23.25
	131,158.62	$50,836.73

SCHEDULE I—(Continued)

LIST OF EXISTING GENERAL LEASES AND LICENSES AS OF DECEMBER 31, 1926 (Continued)

THIRD LAND DISTRICT—NORTH AND SOUTH KONA, KAU, HAWAII

No.	Lessee	Date of Lease	Date of Expiration	Land	Area Acres	Annual Rental	Remarks
554	Hutchinson Sugar Plantation Co.	Nov. 17, 1903	May 3, 1939	Kau	.....	$ 20.00	R/W for Pipeline
590	John A. Maguire Estate, Ltd.	Aug. 25, 1906	Sept. 12, 1927	Kalaoa-Ooma, N. Kona	1,044.80	360.00	Pasture Land
598	Hawaiian Agricultural Co.	Sept. 30, 1907	Sept. 30, 1928	Wailau, Kau	344.00	75.00	Pasture Land
603	Hawaiian Agricultural Co.	Sept. 30, 1907	July 1, 1929	Kapapala, Kau	72,850.00	3,505.00	Pasture Land
604	John A. Maguire Estate, Ltd.	Nov. 4, 1907	Sept. 12, 1927	Ooma Mauka, N. Kona	115.20	36.00	Pasture Land
605	John A. Maguire Estate, Ltd.	Nov. 4, 1907	Sept. 12, 1927	Haleohiu-Makaula	82.00	31.00	Pasture Land
606	John A. Maguire Estate, Ltd.	Nov. 4, 1907	Nov. 4, 1928	Honuaula, N. Kona	646.00	76.00	Pasture Land
630	Hutchinson Sugar Plantation Co.	May 18, 1908	Oct. 1, 1929	Ninole Makai, Kau	329.00	71.00	Pasture Land
760	Capt. Cook Coffee Co.	Apr. 6, 1911	Oct. 1, 1929	Onoili-iki, S. Kona	367.00	51.00	Pasture Land
845	Frank R. Greenwell	Aug. 15, 1914	Aug. 15, 1929	Kealakehe Mauka, N. Kona	1,260.00	316.00	Pasture Land
853	Hutchinson Sugar Plantation	Oct. 31, 1914	Nov. 1, 1929	Kaunamano, Kau	383.52	122.70	Agricultural Land
857	Hawaiian Agricultural Co.	Oct. 11, 1915	Nov. 30, 1935	Kau	.....	105.00	R/W for Ditches and Flumes and Pipe Lines
865	Mrs. Emma U. Kauhane	June 12, 1915	June 12, 1930	Kiolokaa-Keaa, Kau, Hawaii.	22.10	8.54	Pasture Land
936	American Factors, Ltd.	Dec. 5, 1916	June 8, 1938	Kamakahonu, Kailua, N. Kona	.40	326.00	Town Lot
956	Emma Kauhane	Jan. 22, 1917	Jan. 22, 1932	Kiolokaa-Keaa, Kau	123.00	31.00	Pasture Land
971	Robert Hind	Sept. 27, 1917	Sept. 27, 1938	Puuanahula, N. Kona	74,000.00	1,001.00	Pasture Land
1000	Hawaiian Agricultural Co.	Nov. 26, 1917	Oct. 1, 1933	Kaalaala-Makakupu, Kau	1,413.00	424.00	Agricultural Land
1001	John A. Maguire	Jan. 31, 1918	Jan. 31, 1939	Ooma 2, Haleohiu, N. Kona	4,708.00	100.00	Pasture Land
1002	John A. Maguire	Jan. 31, 1918	Jan. 31, 1939	Mahaiula, Puukala, N. Kona	4,279.00	100.00	Pasture Land
1038	Robert Hind	Sept. 27, 1917	June 1, 1940	Puuanahulu, N. Kona	12,000.00	501.00	Pasture Land
1039	Robert Hind	Sept. 27, 1917	Aug. 15, 1939	Puuwaawaa, N. Kona	40,000.00	3,001.00	Pasture Land
1054	Hutchinson Sugar Plantation Co.	Nov. 26, 1918	Oct. 1, 1933	Hionaa-Kaalaiki, Kau	2,200.00	1,132.00	Agricultural Land
1055	Hutchinson Sugar Plantation Co.	Nov. 26, 1918	Oct. 1, 1933	Waiohinu, Kau	4,190.00	601.00	Pasture Land
1056	Hawaiian Agricultural Co.	Nov. 26, 1918	Jan. 1, 1934	Kapapala, Kau	600.00	1,951.00	Agricultural Land
1059	Charles K. Nahale	July 21, 1917	July 21, 1938	Kalamawaiawaawa, Napoopoo, S. Kona	3.19	10.00	Pasture Land
1109	Hawaiian Agricultural Co.	Aug. 30, 1919	Nov. 17, 1929	Ninole Fish Pond, Kau	4.10	70.00	Fish Pond

SCHEDULE I—(Continued)

LIST OF EXISTING GENERAL LEASES AND LICENSES AS OF DECEMBER 31, 1926. (Continued)

THIRD LAND DISTRICT—North and South Kona, Kau, Hawaii. (Continued)

No.	Lessee	Date of Lease	Date of Expiration	Land	Area Acres	Annual Rental	Remarks
1221	John A. Maguire Estate, Ltd.	July 22, 1920	Mar. 15, 1941	Waiaha, Kealakehe, etc., N. Kona	.....	5.00	R/W for Pipeline
1264	Hawaiian Agricultural Co.	Sept. 2, 1920	May 1, 1942	Kapapala, Kau	.....	11.00	Water Licenses
1387	Hutchinson Sugar Plantation Co.	Nov. 10, 1921	Nov. 10, 1936	Kaunamano, Kau	929.44	150.00	Pasture Land
1452	Hutchinson Sugar Plantation Co.	June 30, 1921	June 30, 1937	Kaalualu, Kiolokaa, Kau	9.00	70.00	Fish Pond
1465	Hutchinson Sugar Plantation Co.	Feb. 27, 1923	Feb. 27, 1944	Wailau, Kamaoa, Kau	.....	10.00	Water License
1603	Frank R. Greenwell	Nov. 26, 1923	July 29, 1944	Honuaula, N. Kona	1,608.00	482.40	Pasture Land
1640	John Gomes	Apr. 29, 1924	Apr. 29, 1944	Honuaula, Mauka, N. Kona	3,017.00	831.00	Pasture Land
1691	Manuel Gomes	Jan. 16, 1925	Apr. 9, 1945	Hienaloli, N. Kona, Hawaii	150.878	70.00	Pasture Land
1726	Hawaiian Agricultural Co.	Sept. 26, 1926	Sept. 26, 1946	Moaula-Kapu, Kau, Hawaii	2,449.35	96.00	Pasture Land
1727	Hawaiian Agricultural Co.	Sept. 26, 1926	Sept. 26, 1946	Kaalaala, Kau, Hawaii	1,934.41	82.00	Pasture Land
1781	L. L. McCandless	July 15, 1926	July 15, 1947	Waiea, S. Kona	1,258.00	101.00	Pasture Land
37					232,330.388	$15,933.64	

SUMMARY—THIRD LAND DISTRICT

	Area (Acres)	Annual Rental
Agricultural Lands	4,596.52	$ 3,629.70
Fish Ponds	13.10	140.00
Pasture Lands	227,720.368	11,686.94
Rights-of-way	.....	130.00
Town Lots	.40	326.00
Water License	.....	21.00
	232,330.388	$15,933.64

ARCHIVES OF HAWAII

SCHEDULE I—(Continued)

LIST OF EXISTING GENERAL LEASES AND LICENSES AS OF DECEMBER 31, 1926 (Continued)

FOURTH LAND DISTRICT—MAUI, MOLOKAI AND KAHOOLAWE

No.	Lessee	Date of Lease	Date of Expiration	Land	Area Acres	Annual Rental	Remarks
276B	Hawaiian Commercial & Sugar Co.	July 8, 1878	July 8, 1938	Koolau and Hamakua, Maui.	.....	$22,330.00	Water License
520B	East Maui Irrigation Co.	Aug. 2, 1898	Aug. 2, 1928	Nahiku, Koolau, Maui	.....	1,000.00	Water License
587	Olowalu Co.	May 26, 1906	Jan. 1, 1929	Olowalu, Ukumehame, Lahaina, Maui.	12,890.00	251.00	Pasture Land
618	Pauwela Pineapple Co.	May 18, 1908	July 1, 1929	Kaanapali, Maui	1,115.00	320.00	Agricultural Land
620	Honolua Ranch	May 18, 1908	July 1, 1929	Kahakuloa, Kaanapali, Maui.	618.00	225.00	Pasture Land
621	Honolua Ranch	May 18, 1908	July 1, 1929	Kahakuloa, Kaanapali, Maui.	1,676.00	265.00	Pasture Land
650	H. W. Rice	Apr. 3, 1909	Apr. 3, 1930	Kealaloloa-Ukumehame, Lahaina, Maui.	3,370.00	505.00	Pasture Land
651	H. W. Rice	Apr. 19, 1909	Apr. 19, 1930	Waiakoa-Makai, Kula, Maui.	2,480.00	535.00	Pasture Land
652	H. W. Rice	Apr. 19, 1909	Apr. 19, 1930	Kamaole Makai, Kula, Maui.	3,020.00	825.00	Pasture Land
655	H. W. Rice	June 7, 1909	June 7, 1930	Alae 3 & 4, Makai, Kula, Maui.	216.00	110.00	Pasture Land
742	H. W. Rice	May 20, 1911	Nov. 1, 1932	Waiohuli-Keokea, Mauka, Kula, Maui	1,360.00	136 00	Pasture Land
743	H. W. Rice	May 20, 1911	Nov. 1, 1932	Waiakoa-Alae 3 & 4, Mauka, Kula, Maui	360.00	37.00	Pasture Land
745	H. W. Rice	Apr. 8, 1911	Nov. 1, 1932	Waiohuli-Keokea, Kula, Maui	1,009.00	154.00	Pasture Land
746	H. W. Rice	Apr. 8, 1911	Nov. 1, 1932	Waiohuli-Keokea, Kula, Maui	1,060.00	167.00	Pasture Land
747	H. W. Rice	Apr. 8, 1911	Nov. 1, 1932	Waiohuli-Keokea, Kula, Maui	1,004.00	160.00	Pasture Land
748	H. W. Rice	Apr. 8, 1911	Nov. 1, 1932	Waiohuli-Keokea, Kula, Maui	982.00	154.00	Pasture Land
749	H. W. Rice	Apr. 8, 1911	Nov. 1, 1932	Waiohuli-Keokea, Kula, Maui	1,005.00	162.00	Pasture Land
750	H. W. Rice	Apr. 8, 1911	Nov. 1, 1932	Waiohuli-Keokea, Kula, Maui	971.00	150.00	Pasture Land
751	H. W. Rice	Apr. 8, 1911	Nov. 1, 1932	Waiohuli-Keokea, Kula, Maui	899.00	145.00	Pasture Land
752	H. W. Rice	Apr. 8, 1911	Nov. 1, 1932	Waiohuli-Keokea, Kula, Maui	888.00	141.00	Pasture Land
753	H. W. Rice	Apr. 8, 1911	Nov. 1, 1932	Waiohuli-Keokea, Kula, Maui	880.00	136.00	Pasture Land
754	H. W. Rice	Apr. 8, 1911	Nov. 1, 1932	Waiohuli-Keokea, Kula, Maui	876.00	147.00	Pasture Land
763	H. W. Rice	Apr. 8, 1911	Nov. 1, 1932	Waiohuli-Keokea, Kula, Maui	54.01	16.00	Agricultural Land
764	Robert G. Von Tempsky	June 26, 1911	June 26, 1932	Kealahou, Kula, Maui	57.00	34.00	Pasture Land
768	Pioneer Mill Co., Ltd.	Oct. 21, 1911	Oct. 21, 1926	Lahainaluna School Lands, Lahaina, Maui	175.70	751.00	Agricultural Land
780	Pioneer Mill Co., Ltd.	May 13, 1912	Apr. 1, 1927	Honokowai, Kaanapali, Maui.	1,309.12	4,876.75	Agricultural Land

SCHEDULE I—(Continued)

LIST OF EXISTING GENERAL LEASES AND LICENSES AS OF DECEMBER 31, 1926. (Continued)

FOURTH LAND DISTRICT—Maui, Molokai and Kahoolawe. (Continued)

No.	Lessee	Date of Lease	Date of Expiration	Land	Area Acres	Annual Rental	Remarks
787	Trustee Under the Will of H. P. Baldwin.	July 6, 1912	July 12, 1927	Napili I & II, Kaanapali, Maui	250.00	76.00	Pasture Land
789	Pioneer Mill Co., Ltd.	Aug. 1, 1912	Aug. 1, 1937	Napili I and Honokowai, Lahaina, Maui	.....	101.00	Right-of-way
793	Sarah E. Brown	Oct. 26, 1912	Nov. 1, 1927	Honouliwai, Molokai	630.00	157.50	Agricultural Land
794	H. W. Rice	Nov. 2, 1912	Nov. 2, 1927	Waiohuli-Keokea, Kula, Maui	30.37	31.00	Pasture Land
795	H. W. Rice	Nov. 2, 1912	Nov. 2, 1927	Waiohuli-Keokea, Kula, Maui	24.49	25.00	Pasture Land
809	H. W. Rice	Nov. 2, 1912	Nov. 2, 1927	Waiohuli-Keokea, Kula, Maui	341.66	92.00	Pasture Land
818	Pauwela Pineapple Co.	Mar. 20, 1913	July 1, 1928	Kukuipuka, Kahakuloa, Maui	420.00	370.00	Agricultural Land
819	R. A. Drummond	Mar. 20, 1913	Mar. 19, 1928	Nakula-Kahikinui, Maui	1,450.00	301.00	Pasture Land
833	Ulupalakua Ranch Co., Ltd.	July 6, 1912	July 1, 1927	Kanaio, Kalihi, etc., Honuaula, Maui	12,850.00	201.00	Pasture Land
858	Pioneer Mill Co., Ltd.	Nov. 30, 1914	Nov. 30, 1935	Lahaina, Maui	.....	328.80	R/W for Ditches, Flumes, etc.
859	Annie Duvauchelle	Dec. 1, 1914	Dec. 1, 1929	Pukoo, Molokai	155.00	26.00	Pasture Land
892	Annie Duvauchelle	July 3, 1916	July 3, 1937	Ualapue Fish Ponds, Molokai	23.22	81.00	Fish Ponds
928	Kipahulu Sugar Co., Ltd.	Sept. 5, 1917	Sept. 18, 1937	Hana & Kipahulu, Hana, Maui	1,041.00	151.00	Water License
940	Kwock Hing Society	Jan. 22, 1917	Jan. 22, 1938	Waiohuli-Keokea, Kula, Maui	2.03	5.00	House Lot
955	Kaeleku Sugar Co., Ltd.	Sept. 5, 1917	May 1, 1938	Hana Forest, Hana, Maui	12,690.00	301.00	Water License
962	Pioneer Mill Co., Ltd.	Oct. 9, 1917	July 21, 1938	Lahaina, Maui	.....	5.00	R/W for Tunnels & Ditches
967	Wailuku Sugar Co.	Nov. 5, 1917	Oct. 1, 1932	Polipoli, Waiehu, Wailuku, Maui.	.248	5.00	R/W for Tunnel
974	East Maui Irrigation Co.	Dec. 10, 1917	Dec. 10, 1938	Nailiilihaele-Kailua, Hamakualoa, Maui	.....	15,850.00	Water License
987	Chin Kee	Jan. 31, 1918	Jan. 31, 1933	Kawaipapa, Hana, Maui	608.00	101.00	Pasture Land
999	Wailuku Sugar Co.	Apr. 13, 1918	June 14, 1934	Ili of Kou, Waiehu, Maui	321.00	1,301.00	Agricultural Land
1008	A. F. Cooke	June 15, 1918	July 1, 1939	Kapaakea-Makakupai, Molokai.	.....	50.00	Fish Ponds
1013	Frank Boteilho	May 25, 1918	June 1, 1933	Omaopio Hmstds., Kula, Maui	13.15	62.00	Pasture Land
1049	Kahoolawe Ranch	Dec. 23, 1918	Jan. 1, 1940	Island of Kahoolawe	28,260.00	300.00	Pasture Land
1050	Olaf Tollefsen	Dec. 30, 1918	Jan. 1, 1929	Kipapa and Pahoa Fish Ponds, Molokai.	.....	30.00	Fish Ponds

SCHEDULE I—(Continued)

LIST OF EXISTING GENERAL LEASES AND LICENSES AS OF DECEMBER 31, 1926. (Continued)

FOURTH LAND DISTRICT—Maui, Molokai and Kahoolawe. (Continued)

No.	Lessee	Date of Lease	Date of Expiration	Land	Area Acres	Annual Rental	Remarks
1077	Kaeleku Sugar Co.	May 6, 1919	May 2, 1934	Wakiu, Hana, Maui	757.00	172.00	Agricultural Land
1078	Pioneer Mill Co.	May 6, 1919	Apr. 7, 1934	Wahikuli, Lahaina, Maui	1,972.00	11,000.00	Agricultural Land
1134	East Maui Irrigation Co	Oct. 17, 1919	July 26, 1940	Honomanu, Koolau, Maui	.....	25,820.00	Water License
1211	Pauwela Pineapple Co.	Feb. 7, 1920	Feb. 7, 1941	Kahakuloa, Lahaina, Maui	777.00	700.00	Agricultural Land
1214	Kipahulu Sugar Co.	Feb. 20, 1920	Dec. 30, 1934	Papauluana-Kikoo, Kipahulu, Maui	155.93	400.00	Agricultural Land
1227	Kaeleku Sugar Co.	Apr. 8, 1920	July 24, 1935	East Honomaele-Kaeleku, Hana, Maui	460.15	1,380.00	Agricultural Land
1278	D. K. Kahookele	Aug. 30, 1920	Aug. 30, 1935	Nahiku, Koolau, Maui	45.40	30.00	Pasture Land
1352	A. F. Cooke	July 1, 1921	July 1, 1939	Makakupaia, Molokai	4.00	25.00	Fish Pond
1358	Pioneer Mill Co.	July 7, 1921	May 7, 1934	Kapunakea I, Lahaina, Maui	4.16	45.00	Agricultural Land
1363	Ulupalakua Ranch, Ltd.	Aug. 24, 1921	Aug. 24, 1936	Kamaole, Kula, Maui	.....	.....	Water License
1458	Ulupalakua Ranch, Ltd.	Sept. 21, 1922	Sept. 21, 1944	Kahikinui, Maui	12,655.00	1,267.00	Pasture Land
1462	Lorrin K. Smith	Nov. 2, 1922	Nov. 2, 1932	Haleakala, Makawao, Maui	100.00	77.00	Pasture Land
1463	Haleakala Ranch Co.	Nov. 2, 1922	Nov. 2, 1937	Haleakala, Makawao, Maui	145.00	103.00	Pasture Land
1508	Harry Alu	Aug. 25, 1925	Aug. 25, 1933	Omaopio, Kula, Maui	13.25	39.25	Agricultural Land
1606	Antone Rodrigues	Nov. 30, 1923	Nov. 30, 1938	East Ohia, Molokai	56.50	36.00	Pasture Land
1618	Wailuku Sugar Co.	Jan. 19, 1924	Jan. 19, 1939	Ukumehame, Wailuku, Maui	139.60	150.00	Pasture Land
1626	Haiku Fruit & Packing Co.	Feb. 12, 1924	Feb. 12, 1939	Pachala, Kaumakani, Maui	93.00	24.00	Agricultural Land
1627	Haiku Fruit & Packing Co.	Feb. 12, 1924	Feb. 12, 1939	Hulihana, Puuiki, Maui	93.00	24.00	Agricultural Land
1634	Baldwin Packers, Ltd.	Mar. 28, 1924	Mar. 28, 1945	Napili 4 & 5, Kaanapali, Maui	1.86	10.00	R.R. Right-of-way
1636	County of Maui	Mar. 28, 1924	Indefinite	Wailua, Hana, Maui	.....	.....	Water
1684	Kahului Railroad Co.	Nov. 22, 1924	Nov. 22, 1945	Mala, Maui	.459	150.00	Gasoline Station
1685	Charles Mahiai	Nov. 25, 1924	Jan. 1, 1940	Ualapue, Molokai	370.00	100.00	Pasture Land
1686	William A. Meyer	Nov. 25, 1924	Jan. 1, 1940	Kahananui, Molokai	115.00	30.00	Pasture Land
1705	Catherine A. Trimble	May 11, 1925	June 1, 1940	Ukumehame, Lahaina	1.42	83.50	Beach Lot
1706	East Maui Irrigation Co	Aug. 10, 1925	Jan. 19, 1939	Koolau Forest	139.60	30,000.00	Water
1725	Pak Sau	Sept. 15, 1925	Sept. 15, 1940	Alae, Kula	16.00	20.00	Agricultural Land
1737	Ulupalakua Ranch, Ltd.	Nov. 14, 1925	July 1, 1948	Kualapa-Onau, Honuaula	5,650.00	1,250.00	Pasture Land
1738	Ulupalakua Ranch, Ltd.	Nov. 14, 1925	July 1, 1948	Kanaio, Kaloi, Honuaula	7,200.00	800.00	Pasture Land
1750	James Ah Sam	Feb. 26, 1926	Feb. 26, 1941	Ukumehame, Lahaina	.82	20.00	Beach Lot
1751	L. B. Kaumeheiwa	Feb. 26, 1926	Feb. 26, 1941	Ukumehame, Lahaina	.37	20.00	Beach Lot
1752	Thomas Brinsmead	Feb. 26, 1926	Feb. 26, 1941	Ukumehame, Lahaina	.23	20.00	Beach Lot

SCHEDULE I—(Continued)

LIST OF EXISTING GENERAL LEASES AND LICENSES AS OF DECEMBER 31, 1926. (Continued)

FOURTH LAND DISTRICT—Maui, Molokai and Kahoolawe. (Continued)

No.	Lessee	Date of Lease	Date of Expiration	Land	Area Acres	Annual Rental	Remarks
1772	Frank Akina	June 17, 1926	June 17, 1928	Waiohuli-Keokea, makai	59.53	2,500.00	Wood License
1773	Antone Perreira	June 17, 1926	June 17, 1928	Waiakoa, makai, Kula	43.49	2,500.00	Wood License
1776	Manuel Burns	July 12, 1926	July 12, 1941	Mokupapa, Hamakualoa	56.33	380.00	Agricultural Land
1777	Charles S. Kimura	July 12, 1926	July 12, 1941	Honopou, Hamakualoa	118.68	975.00	Agricultural Land
1786	George S. Tanaka	Aug. 25, 1926	Aug. 25, 1941	Kahakuloa	275.00	50.00	Pasture Land
1788	Kingson Ching	Sept. 3, 1926	Sept. 3, 1936	Wailua, Koolau	1.77	17.50	Agricultural Land
87					128,908.779	$131,652.30	

SUMMARY—FOURTH LAND DISTRICT

	Area (Acres)	Annual Rental
Water License	13,870.60	$ 95,452.00
Pasture Lands	106,355.17	9,547.00
Gasoline Station	.459	150.00
Agricultural Lands	8,543.10	22,969.00
Wood License	103.02	2,750.00
Rights-of-way	4.34	449.80
Beach Lots	2.84	143.50
Fish Ponds	27.22	186.00
House Lots	2.03	5.00
	128,908.779	$131,652.30

SCHEDULE I—(Continued)

LIST OF EXISTING GENERAL LEASES AND LICENSES AS OF DECEMBER 31, 1926 (Continued)

FIFTH LAND DISTRICT—OAHU

No.	Lessee	Date of Lease	Date of Expiration	Land	Area Acres	Annual Rental	Remarks
530	Wahiawa Water Co., Ltd.	Apr. 6, 1901	Oct. 11, 1948	Kaukonahua, Waialua	.....	$14,000.00	Water License
534	American Factors, Ltd.	Mar. 23, 1898	Mar. 23, 1928	Esplanade, Honolulu	.155	300.00	Town Lot
537	E. O. Hall & Son, Ltd.	Dec. 19, 1898	Dec. 19, 1928	Esplanade, Honolulu	.115	360.00	Town Lot
557	C. Brewer & Co., Ltd.	Aug. 24, 1904	June 22, 1927	Land on Queen St., Honolulu	.139	500.00	Town Lot
589	Waianae Co.	Aug. 11, 1906	Dec. 1, 1927	Lualualei, Waianae	.....	55.00	R/W for Flumes, Pipe Lines, etc.
778	Trustees Under the Will of the Estate of Bernice P. Bishop	Mar. 15, 1912	Perpetual	Kunana, Halawa-kai, Ewa	.....	85.00	Beach Lot
785	California Packing Corporation	July 8, 1912	July 1, 1927	Upper Pouhala, Ewa	810.00	3,226.00	Agricultural Land
788	Oahu Railway & Land Co.	Aug. 24, 1912	Sept. 1, 1927	Nanakuli, Waianae	2,350.00	2,980.00	Pasture Land
810	Waiahole Water Co., Ltd.	Dec. 14, 1912	Dec. 14, 1942	Waiahole, Koolaupoko	.....	15,000.00	Water License
860	Waianae Co.	Jan. 20, 1915	Jan. 20, 1936	Waianae.	.....	123.00	R/W for ditches, flumes, etc.
886	William Henry	Mar. 27, 1916	Mar. 27, 1937	Keaahala-Kaneohe, Koolaupoko.	.70	1.00	Water License
887	The Hawaiian Electric Co., Ltd.	May 5, 1916	Jan. 1, 1937	Aiea, Ewa	.....	.....	License for transmission line
888	The Hawaiian Electric Co., Ltd.	May 5, 1916	Jan. 1, 1937	Aiea, Ewa	.....	.....	License for transmission line
943	Honolulu Construction & Draying Co., Ltd.	May 28, 1912	June 5, 1929	Esplanade, Honolulu	.121	400.00	Town Lot
961	Honolulu Plantation Co.	May 3, 1917	May 3, 1938	Aiea, Ewa	.026	.....	License to Erect and Maintain Molasses and Water Pipes
969	W. K. Yin	Nov. 25, 1917	Nov. 26, 1927	Kaauwaeloa, Palolo, Honolulu	18.13	105.00	Pasture Land
981	Ernest E. Goo	Jan. 31, 1918	Jan. 31, 1933	Pupukea, Koolauloa	3.20	81.00	Beach Lot
983	Capital Investment Co., Ltd.	Jan. 31, 1918	Jan. 31, 1933	Kepuhi, Palolo, Honolulu	8.01	80.00	Pasture Land
1044	Sing Chong Co.	Dec. 23, 1918	Jan. 16, 1930	Honokowailani, Ewa	5.60	102.60	Agricultural Land
1045	Sing Chong Co.	Dec. 23, 1918	Jan. 16, 1930	Kauhihau, Ewa	5.71	91.36	Agricultural Land
1076	Henry I. Nishioka	May 5, 1919	May 5, 1929	Aiea, Ewa	3.74	70.00	Fish Pond
1086A	Ada J. Gartley	Apr. 12, 1911	Apr. 12, 1931	Waialee, Koolauloa	.64	15.00	Beach Lot
1099	M. F. Calistro	July 31, 1919	Aug. 1, 1929	Auwaiolimu, Honolulu	108.00	105.00	Pasture Land

SCHEDULE I—(Continued)

LIST OF EXISTING GENERAL LEASES AND LICENSES AS OF DECEMBER 31, 1926. (Continued)

FIFTH LAND DISTRICT—OAHU. (Continued)

No.	Lessee	Date of Lease	Date of Expiration	Land	Area Acres	Annual Rental	Remarks
1100	Mikuni Toyojiro	July 31, 1919	Aug. 1, 1934	Kuwili Fish Pond, Honolulu.	7.63	160.00	Fish Pond
1102	J. H. Cummings	July 31, 1919	Aug. 1, 1929	Kekio, Palolo, Honolulu	1.76	53.00	Pasture Land
1144	J. Alexander, Trustee	Nov. 12, 1919	Nov. 10, 1934	Aiea, Ewa	27.40	15.50	Pasture Land
1215	Waianae Co.	Feb. 16, 1920	Feb. 16, 1941	Lualualei, Waianae	36.30	250.00	Reservoir Site
1219	Oahu Railay & Land Co.	Mar. 1, 1920	Sept. 1, 1934	Kaena Pali Lands, Waialua	616.00	165.00	Pasture Land
1222	K. Yamashiro and S. Matsukawa.	Apr. 5, 1920	Apr. 5, 1935	Kaluapuhi-Waikalua, Koolauloa.	91.10	1,116.00	Agricultural Land
1234	Carlton C. James	Apr. 19, 1920	May 2, 1935	Punchbowl Slopes, Honolulu.	1.16	32.00	Agricultural Land
1250	B. N. Kahalepuna	May 20, 1920	May 20, 1930	Auwaiolimu, Honolulu	2.68	71.00	Pig Ranch
1261	Joseph Freitas Naiscemento	June 14, 1920	June 14, 1940	Auwaiolimu, Honolulu	2.20	75.00	Pasture Land
1263	Waianae Co.	July 9, 1920	Jan. 31, 1936	Lualualei, Waianae	513.00	5,130.00	Agricultural Land
1267	Honolulu Plantation Co.	July 26, 1920	July 26, 1941	Waimano-uka, Ewa	16.61	101.00	R/W for Roadway, R. R., and Ditches
1295	Waialua Agricultural Co.	Nov. 22, 1920	Nov. 22, 1935	Kemoo, Waialua	9.50	294.50	Agricultural Land
1296	Koijiro Tengwan	Nov. 22, 1920	Nov. 22, 1935	Kemoo, Waialua	41.30	1,383.55	Agricultural Land
1320	Chun Hoon	Jan. 27, 1921	Jan. 25, 1928	Waikiki, Honolulu	12.10	247.50	Agricultural Land
1344	Waianae Company	June 13, 1921	June 13, 1942	Puea, Waianae	5.73	50.00	Reservoir
1345	M. H. Sanders	Oct. 10, 1921	Oct. 1, 1927	Kalawahine, Honolulu	36.923	175.00	Pasture Land
1364	Honolulu Plantation Co.	Oct. 10, 1921	Jan. 1, 1937	Aiea, Ewa	49.37	1,240.60	Agricultural Land
1388	The Waimanalo Sugar Co.	Nov. 28, 1921	Nov. 22, 1938	Waimanalo, Koolaupoko	3,308.46	20,250.00	Agricultural Land
1437	Mrs. Edward A. Kelley	Mar. 31, 1922	Apr. 1, 1932	Punchbowl Slopes, Honolulu.	.916	56.00	House Lot
1444	L. L. McCandless	June 1, 1922	June 1, 1932	Waiahole, Koolaupoko	45.80	460.00	Agricultural Land
1451	City and County of Honolulu.	June 19, 1922		Kalihi, Manoa, Palolo Valleys	1,480.00	1.00	Water License
1455	Waianae Company	Aug. 10, 1922	Aug. 10, 1937	Lualualei, Waianae	1,297.00	760.00	Pasture Land
1459	Waimanalo Sugar Co.	Nov. 1, 1922	Nov. 1, 1943	Kailua, Koolaupoko	2.84	30.00	R/W for Ditch & Pipe Line
1470	Jonah Kumalae	June 12, 1923	June 12, 1938	Kalawahine, Honolulu	3.10	216.00	Dairy Site
1485	Board of Hawaiian Evangelical Association.	July 19, 1923	July 19, 1944	Pawaa, Honolulu	.172	200.00	Mission Purposes
1487	Shoichi Suenaga	July 30, 1923	July 30, 1938	Pouhala, Ewa	9.25	300.00	Fish Pond
1488	Shoichi Suenaga	July 30, 1923	July 30, 1938	Pouhala, Ewa	12.15	350.00	Agricultural Land

SCHEDULE J—(Continued)

LIST OF EXISTING GENERAL LEASES AND LICENSES AS OF DECEMBER 31, 1926 (Continued)

FIFTH LAND DISTRICT—OAHU. (Continued)

No.	Lessee	Date of Lease	Date of Expiration	Land	Area Acres	Annual Rental	Remarks
1497	John E. Monte	Aug. 20, 1923	Aug. 20, 1938	Kalawahine, Honolulu	4.00	305.00	Dairy Site
1498	Edward A. Kelley	Aug. 21, 1923	Aug. 21, 1933	Auwaiolimu, Honolulu	.238	132.50	House Lot
1499	Louis Roscoe	Aug. 21, 1923	Aug. 21, 1933	Aiea, Ewa	15.60	9.00	Pasture Land
1602	L. L. McCandless	Nov. 23, 1923	Nov. 23, 1944	Paheehee Ridge, Waianae	655.91	166.00	Pasture Land
1619	Akaiko Akana	Jan. 21, 1924	Apr. 21, 1935	South Slopes Punchbowl, Honolulu	.367	16.00	House Lot
1623	Henry Davis	Jan. 28, 1924	Apr. 28, 1935	Punchbowl Slope Lots, Honolulu	1.38	20.00	House Lot
1635	L. L. McCandless	Apr. 23, 1924	Nov. 23, 1944	Waianae, Oahu	63.31	90.00	Pasture Land
1642	Lau Lin	May 9, 1924	June 1, 1929	Piliamoo, Kiki, Kiokapu, Moililli	2.86	116.00	Agricultural Land
1651	Zenichi Otaki	June 10, 1924	June 10, 1929	Esplanade Lot, Honolulu	.....	1,200.00	Town Lot
1652	Frank B. Shaner	June 10, 1924	June 10, 1929	Esplanade Lot, Honolulu	.....	300.00	Town Lot
1655	James P. Herrick	June 30, 1924	June 30, 1934	Nuuanu Pali, Honolulu	.069	100.00	Service Station
1656	Samuel W. King	July 22, 1924	July 22, 1934	Ili of Waikalua-loko, Koolaupoko	18.50	60.00	Agricultural Land
1665	Radio Corporation of America	Aug. 11, 1924	Aug. 11, 1945	Waimanalo and Kawailoa, Koolaupoko	(7 miles)	125.00	R/W for Poles and Radio Antenna
1667	Waianae Co.	Sept. 4, 1924	Sept. 4, 1945	Waianae and Lualualei, Waianae	59.939	50.00	R/W for Pipe Lines, Power Lines and Water Conduits
1674	George H. Holt	Nov. 15, 1924	Nov. 15, 1929	Lualualei, Waianae	16.11	35.00	Pasture Land
1704	Waianae Company	May 5, 1925	May 5, 1940	Lualualei, Waianae	32.53	35.00	Pasture Land
1711	Hawaiian Tuna Packers, Ltd.	Aug. 3, 1925	Aug. 3, 1946	Kaakaukukui, Kewalo Basin, Honolulu	.114	6.00	Gas Tanks
1721	California Packing Corp.	Aug. 7, 1925	July 1, 1942	Pouhala Mauka, Ewa	780.00	10,082.00	Agricultural Land
1723	David Kama, Sr.	Sept. 15, 1925	Sept. 15, 1930	Old Kalihi Quarry, Kona	2.29	10.00	Pasture Land
1724	J. M. Withers	Sept. 15, 1925	Sept. 15, 1930	Old Kalihi Quarry, Kona	3.24	10.00	Pasture Land
1734	Shinsaku Kuba	Nov. 10, 1925	Nov. 10, 1940	Kawailoa, Kailua, Koolaupoko	162.00	255.00	Pasture Land
1735	Antonio Ruis	Nov. 10, 1925	Nov. 10, 1940	Kawailoa, Kailua, Koolaupoko	.98	95.00	Pasture Land

SCHEDULE 1—(Continued)

LIST OF EXISTING GENERAL LEASES AND LICENSES AS OF DECEMBER 31, 1926. (Continued)

FIFTH LAND DISTRICT—OAHU. (Continued)

No.	Lessee	Date of Lease	Date of Expiration	Land	Area Acres	Annual Rental	Remarks
1739	Lot Kahale	Dec. 3, 1925	Dec. 19, 1935	Kaluapuhi-Waikalua	3.55	48.00	House Lot
1740	James F. Woods	Dec. 29, 1925	Dec. 29, 1946	Kahanahaiki-Makua, Waianae	2,275.00	1,410.00	Pasture Land
1741	James F. Woods	Dec. 29, 1925	Dec. 29, 1946	Kuaokala and Keawaula, Waianae	2,517.72	1,290.00	Pasture Land
1743	John Ruis	Jan. 20, 1926	Jan. 20, 1936	Lualualei, Waianae	11.94	15.00	Pasture Land
1744	Charles H. Heeb	Jan. 20, 1926	Jan. 20, 1936	Waaloa, Manoa Valley, Honolulu	1.77	30.00	Agricultural Land
1755	Hawaiian Electric Co	Apr. 7, 1926	Indefinite	Auwaiolimu and Kewalo, Honolulu	.....	1.00	Pole Line
1756	Hawaiian Electric Co	June 21, 1926	Indefinite	Waialee, Koolauloa	.....	12.00	Pole Line
1763	David Naeole	May 15, 1926	May 15, 1941	Lualualei, Waianae	3.23	26.50	Pasture Land
1764	Mikado Auto Stand	May 15, 1926	May 15, 1936	Aala Lane and Beretania Ave.	.031	300.00	Garage
1775	Kewalo Marine Railway	June 25, 1926	June 25, 1947	Kaakaukukui, Kewalo Basin.	.345	600.00	Marine R. R.
1785	Annie Ching See	June 1, 1922	June 1, 1932	Kaneohe, Koolaupoko	.....	45.00	House Lot
1787	Hawaiian Electric Co	Aug. 27, 1926	Indefinite	Punchbowl Slopes, Oahu	.....	1.00	Pole Line
1688	David Kama	Jan. 5, 1925	Jan. 5, 1946	Kalihi Valley, Honolulu	.55	20.00	House Lot
1689	Umetaro Hirano	Jan. 5, 1925	Jan. 5, 1935	Aiea, Ewa	.60	25.00	House Lot
1785	Annie Ching See	June 1, 1922	June 1, 1932	Kaneohe, Koolaupoko	.....	45.00	Town Lot
1787	Hawaiian Electric Co	Aug. 27, 1926	Indefinite	Punchbowl Slopes, Honolulu.	.....	1.00	License for Pole Line
1791	City Construction Company	Sept. 20, 1926	Sept. 20, 1934	Waahila, Honolulu	10.00	2,500.00	License to Quarry Sand
1801	David Naeole	Dec. 30, 1926	Dec. 30, 1941	Kamoiliili, Honolulu	.114	91.00	House Lot
1802	I. Shimokawa	Dec. 30, 1926	Dec. 30, 1941	Waiaka, Honolulu	.511	250.00	House Lot
91					17,591.083	$90,790.61	

SCHEDULE I—(Continued)

SUMMARY—FIFTH LAND DISTRICT

	Area (Acres)	Annual Rental
Agricultural Lands	5,708.38	$44 212.11
Beach Lots	3.84	181.00
Dairy Sites and Pig Ranches	9.78	592.00
Fish Ponds	20.62	530.00
Molasses and Gas Tanks	.140	6.00
House Lots	8.226	703.50
Marine Railway	.345	600.00
Pasture Lands	10,225.283	7,960.00
Reservoir Sites	42.03	300.00
Rights-of-Way	79.389	499.00
Sand	10.00	2,500.00
Town Lots	2.350	3,705.00
Water Licenses	1,480.70	29,002.00
	17,591.083	$90,790.61

SCHEDULE I—(Continued)

LIST OF EXISTING GENERAL LEASES AND LICENSES AS OF DECEMBER 31, 1926 (Continued)

SIXTH LAND DISTRICT—Kauai.

No.	Lessee	Date of Lease	Date of Expiration	Land	Area Acres	Annual Rental	Remarks
558	Kauai Electric Co.	Aug. 24, 1904.	Aug. 24, 1953.	Kalaheo.		$ 10.00	License to Erect Poles & Stretch Wires
582	McBryde Sugar Co.	Aug. 12, 1905.	Mar. 1, 1953.	Waioli, Hanalei		130.00	License to Erect Poles & Stretch Wires
607	Aubrey Robinson	Dec. 21, 1907.	Jan. 1, 1929.	Island of Lehua	277.00	26.00	Pasture Land
775	E. Ito	Jan. 10, 1912.	Jan. 10, 1927.	Japanese School Lot, Kapaa.	.70	21.00	Town Lot
792	Charles Rice	July 1, 1913.	July 1, 1928.	Papaa-Moloaa Tract, Kawaihau.	358.00	89.50	Agricultural Land
822	H. Oda	May 27, 1913.	May 27, 1928.	Anahola Valley, Koolau	45.00	226.00	Agricultural Land
835	Antone Ferreira	Sept. 16, 1913.	Sept. 16, 1928.	Kapaa.	81.50	26.00	Pasture Land
849	McBryde Sugar Co., Ltd.	Aug. 4, 1914.	Aug. 1, 1935.	Lawai, Koloa		10.00	License for Pumping Station
951	Joe Aguair	July 21, 1917.	July 21, 1932.	Kapaa, Kawaihau	71.50	202.00	Pasture Land
985	Hawaiian Canneries Co., Ltd.	Feb. 12, 1918.	June 19, 1930.	Kapaa, Kawaihau		25.00	R.R. Right-of-way
1066	Satsuki Fukumoto	June 22, 1918.	Feb. 1, 1929.	Kapaa, Kawaihau	.155	159.00	Town Lot
1085	Board of Hawaiian Evangelical Association.	June 9, 1919.	June 9, 1929.	Waimea.	.138	25.00	Town Lot
1097	Kauai Fruit & Land Co., Ltd.	July 12, 1919.	July 5, 1929.	Kalaheo Homesteads, Kona.	34.80	522.00	Agricultural Land
1098	Kauai Fruit & Land Co., Ltd.	July 12, 1919.	July 5, 1929.	Kalaheo Homesteads, Kona.	40.10	220.55	Agricultural Land
1115	E. Kojima	Aug. 30, 1919.	Sept. 1, 1929.	Kapaa Town Lots, Kawaihau	.259	185.00	Town Lot
1116	Leong Chung	Aug. 30, 1919.	Sept. 1, 1929.	Kapaa Town Lots, Kawaihau	.195	400.00	Town Lot
1117	S. Izumi	Aug. 30, 1919.	Sept. 1, 1929.	Kapaa Town Lots, Kawaihau	.222	611.00	Town Lot
1118	T. Yoshimura	Aug. 30, 1919.	Sept. 1, 1929.	Kapaa Town Lots, Kawaihau	.145	168.00	Town Lot
1119	Matasaburo Togo	Aug. 30, 1919.	Sept. 1, 1929.	Kapaa Town Lots, Kawaihau	.197	196.00	Town Lot
1120	Tarasaburo Doi	Aug. 30, 1919.	Sept. 1. 1929.	Kapaa Town Lots, Kawaihau	.746	466.00	Town Lot
1121	Kenzo Urabe	Aug. 30, 1919.	Sept. 1. 1929.	Kapaa Town Lots, Kawaihau	.517	255.00	Town Lot
1122	M. Yoshimura	Aug. 30, 1919.	Sept. 1, 1929.	Kapaa Town Lots, Kawaihau	.517	$ 78.00	Town Lot
1123	T. Yoshimura	Aug. 30, 1919.	Sept. 24, 1929.	Kapaa Town Lots, Kawaihau	.517	51.00	Town Lot
1124	D. Tanaka	Aug. 30, 1919.	Sept. 24, 1929.	Kapaa Town Lots, Kawaihau	.580	36.00	Town Lot
1125	Ernest Victorino, Sr.	Aug. 30, 1919.	Nov. 1, 1929.	Kapaa Town Lots, Kawaihau	.517	31.00	Town Lot
1126	Naozo Fukuyoshi	Aug. 30, 1919.	Nov. 1, 1929.	Kapaa Town Lots, Kawaihau	.517	50.00	Town Lot

SCHEDULE I—(Continued)

LIST OF EXISTING GENERAL LEASES AND LICENSES AS OF DECEMBER 31, 1926. (Continued)

SIXTH LAND DISTRICT—Kauai. (Continued)

No.	Lessee	Date of Lease	Date of Expiration	Land	Area Acres	Annual Rental	Remarks
1127	T. Kitamura	Aug. 30, 1919	Nov. 1, 1929	Kapaa Town Lots, Kawaihau	.517	31.00	Town Lot
1128	Jusaburo Urabe	Aug. 30, 1919	Sept. 1, 1929	Kapaa Flats, Kawaihau	1.75	36.00	Town Lot
1129	Chieno Masuda	Aug. 30, 1919	Sept. 1, 1929	Kapaa Flats, Kawaihau	2.25	50.00	Town Lot
1130	Y. Yoshikane	Aug. 30, 1919	Sept. 1, 1929	Kapaa Flats, Kawaihau	1.60	26.00	Town Lot
1131	Mrs. Julia K. Opio	Aug. 30, 1919	Sept. 24, 1929	Kapaa Homesteads, Kawaihau	.67	15.00	Agricultural Land
1132	Mrs. Julia K. Opio	Aug. 30, 1919	Sept. 24, 1929	Kapaa Homesteads, Kawaihau	.12	30.00	Agricultural Land
1133	M. Takimoto	Aug. 30, 1919	Sept. 24, 1929	Kapaa Homesteads, Kawaihau	5.80	289.00	Agricultural Land
1136	Yun Tin	Sept. 10, 1919	Sept. 15, 1929	Anahola, Koolau	.45	27.00	Agricultural Land
1137	Sol. Kaialoha	Sept. 10, 1919	Nov. 27, 1929	Anahola, Koolau	3.97	15.50	Agricultural Land
1138	Bean Williams	Sept. 10, 1919	Sept. 15, 1929	Anahola, Koolau	3.62	14.00	Agricultural Land
1139	Yun Tin	Sept. 10, 1919	Sept. 15, 1929	Anahola, Koolau	1.06	26.00	Agricultural Land
1140	K. Nakamura	Sept. 10, 1919	Sept. 15, 1929	Anahola, Koolau	8.15	200.00	Agricultural Land
1152	S. Okamoto	Jan. 9, 1920	Jan. 10, 1930	Waimea Valley, Waimea	.563	36.00	Agricultural Land
1153	Garden Island Honey Co.	Jan. 9, 1920	Jan. 10, 1930	Hanapepe, Kona	.20	5.00	Agricultural Land
1154	T. Brandt	Jan. 9, 1920	June 1, 1930	Waimea Valley, Waimea	15.60	1,110.00	Agricultural Land
1155	B. Tanaka	Jan. 9, 1920	June 10, 1930	Waimea Valley, Waimea	4 20	110.00	Agricultural Land
1156	Waimea Sugar Mill Co.	Jan. 9, 1920	June 10, 1930	Waimea Valley, Waimea	8.20	150.00	Agricultural Land
1158	S. Kakuda	Jan. 9, 1920	June 10, 1930	Waimea Valley, Waimea	3.70	110.00	Agricultural Land
1159	Waimea Sugar Mill Co.	Jan. 9, 1920	June 9, 1930	Waimea Valley, Waimea	17.10	300 00	Agricultural Land
1165	Waimea Sugar Mill Co.	Jan. 9, 1920	June 10, 1930	Waimea Valley, Waimea	2.00	30.00	Agricultural Land
1182	Ah Pah	Jan. 9, 1920	June 10, 1930	Hanapepe, Kona	1.70	50.00	Agricultural Land
1185	McBryde Sugar Co.	Jan. 10, 1920	June 1, 1930	Hanapepe, Kona	2 60	65.00	Agricultural Land
1189	Loo Soon	Jan. 9, 1920	Jan. 10, 1930	Hanapepe, Kona	9.30	245.00	Agricultural Land
1191	Joe Kahee	Jan. 9, 1920	Jan. 10, 1930	Hanapepe, Kona	1.60	35.00	Agricultural Land
1192	Low Bun	Jan. 9, 1920	Jan. 10, 1930	Hanapepe, Kona	2.20	72.00	Agricultural Land
1193	Kaluna Kia	Jan. 9, 1920	Jan. 10, 1930	Hanapepe, Kona	2.00	55.00	Agricultural Land
1194	Low Bin	Jan. 9, 1920	Jan. 10, 1930	Hanapepe, Kona	3.90	80.00	Agricultural Land
1197	Kaimi Naauao	Jan. 9, 1920	Jan. 10, 1930	Hanapepe, Kona	1.20	25.00	Agricultural Land
1200	Kauai Poi Factory, Ltd.	Jan. 9, 1920	Jan. 10, 1930	Hanapepe, Kona	3.50	71.00	Agricultural Land
1202	Moki Manoi	Jan. 9, 1920	Jan. 10, 1930	Hanapepe, Kona	1.60	30.00	Agricultural Land
1203	Solomon Panaewa	Jan. 9, 1920	Jan. 10, 1930	Hanapepe, Kona	1.70	25.00	Agricultural Land
1205	Isaac Iona	Jan. 9, 1920	Jan. 10, 1930	Hanapepe, Kona	1.10	18.00	Agricultural Land
1206	Keiso Sakada	Jan. 9, 1920	Jan. 10, 1930	Hanapepe, Kona	4.30	90.00	Agricultural Land

SCHEDULE I—(Continued)

LIST OF EXISTING GENERAL LEASES AND LICENSES AS OF DECEMBER 31, 1926. (Continued)

SIXTH LAND DISTRICT—Kauai. (Continued)

No.	Lessee	Date of Lease	Date of Expiration	Land	Area Acres	Annual Rental	Remarks
1209	K. Sakoda	Jan. 9, 1920	Jan. 10, 1930	Hanapepe, Kona	.50	10.00	Agricultural Land
1213	Makee Sugar Co.	Feb. 20, 1920	Feb. 20, 1935	Wailua-kai, Puna	283.30	1,416.15	Agricultural Land
1220	Makee Sugar Co., Ltd.	Sept. 16, 1920	Mar. 4, 1930	Kapaa Town Lots, Puna	43.23	1.00	R.R. Right-of-way
1226	East Kauai Water Co., Ltd.	Oct. 8, 1920	Oct. 8, 1941	Kapaa, Amahola Streams	.....	1.00	Water License
1236	M. R. Aguair, Sr.	Apr. 22, 1920	Apr. 22, 1930	Kapaa, Kawaihau	14.58	225.00	Agricultural Land
1238	Honganji Mission	Apr. 22, 1920	May 1, 1940	Kapaa, Kawaihau	.41	50.00	Town Lot
1239	J. Okano	Apr. 22, 1920	May 1, 1940	Kapaa, Kawaihau	.44	50.00	Town Lot
1240	K. Yamamoto	Apr. 22, 1920	May 1, 1940	Kapaa, Kawaihau	.17	25.00	Town Lot
1241	M. Muira	Apr. 22, 1920	May 1, 1940	Kapaa, Kawaihau	.34	50.00	Town Lot
1242	J. Teraoka	Apr. 22, 1920	May 1, 1940	Kapaa, Kawaihau	3.10	65.00	Town Lot
1243	J. Teraoka	Apr. 22, 1920	May 1, 1940	Kapaa, Kawaihau	2.77	105.00	Town Lot
1244	Chong Yee	Apr. 22, 1920	May 1, 1940	Anahola, Koolau	3.15	52.00	Agricultural Land
1245	S. Fujimitsu	Apr. 22, 1920	May 1, 1940	Anahola, Koolau	10.22	301.00	Agricultural Land
1246	John G. Abreu	May 1, 1920	May 1, 1935	Kalaheo, Kona	183.00	183.00	Pasture Land
1247	John G. Abreu	Apr. 26, 1920	May 1, 1930	Lawai, Koloa	75.61	76.00	Pasture Land
1248	Kalaheo Agricultural Association.	Apr. 26, 1920	May 1, 1930	Kalaheo, Kona	43.80	219.00	Agricultural Land
1249	Kalaheo Agricultural Association.	Apr. 26, 1920	May 1, 1930	Lawai, Koloa	16.98	34.00	Agricultural Land
1252	Hee Fat, Trustee	June 1, 1920	May 31, 1935	Kapaa Town Lots, Kawaihau	.17	10.00	Town Lot
1253	Princeville Plantation Co.	June 1, 1920	June 1, 1935	Hanalei, Halelea	390.00	400.00	Pasture Land
1254	Princeville Plantation Co.	June 1, 1920	June 1, 1935	Waioli, Hanalei	900.00	311.00	Pasture Land
1269	S. Maki	Aug. 12, 1920	Aug. 12, 1930	Kapaa, Kawaihau	2.40	25.00	Agricultural Land
1272	Hisakichi Ebesu	Aug. 12, 1920	July 3, 1931	Kapaa, Kawaihau	7.30	74 00	Agricultural Land
1274	East Kauai Water Co.	Aug. 12, 1920	Aug. 12, 1930	Kapaa, Kawaihau	.40	25.00	House Lot
1298	Joe R. Aguiar	Nov. 26, 1920	Nov. 26, 1926	Kapaa, Kawaihau	33.74	860.00	Agricultural Land
1299	W. H. Rice, Sr.	Nov. 27, 1920	Nov. 27, 1935	Hanakapiai, Hanalei	260.00	50.00	Pasture Land
1300	Geo. Kaeo	Nov. 27, 1920	Nov. 27, 1935	Hanakoa, Hanalei	275.00	30.00	Pasture Land
1304	Kauai Fruit & Land Co.	Jan. 7, 1921	Jan. 7, 1931	Wahiawa, Koloa	24.25	242.50	Agricultural Land
1333	W. P. Aarona	May 25, 1921	May 25, 1936	Hanalei, Halelea	31.60	150.00	Agricultural Land
1334	Makee Sugar Co.	May 31, 1921	Sept. 17, 1931	Kapaa, Puna	39.00	100.00	Camp and Stable Site
1335	T. Nomura	May 31, 1921	Sept. 25, 1931	Anahola, Koolau	1.97	40.00	Agricultural Land

SCHEDULE I—(Continued)

LIST OF EXISTING GENERAL LEASES AND LICENSES AS OF DECEMBER 31, 1926. (Continued)

SIXTH LAND DISTRICT—Kauai. (Continued)

No.	Lessee	Date of Lease	Date of Expiration	Land	Area Acres	Annual Rental	Remarks
1336	C. Hamamura	May 31, 1921	Sept. 25, 1931	Anahola, Koolau	.31	20.00	Agricultural Land
1337	K. Kodani	May 31, 1921	Sept. 24, 1931	Anahola, Koolau	1.70	20.00	Agricultural Land
1338	H. Yamamoto	May 31, 1921	Sept. 25, 1931	Anahola, Koolau	.88	20.00	Agricultural Land
1339	Y. Ueda	May 31, 1921	Sept. 25, 1931	Anahola, Koolau	1.20	20.00	Agricultural Land
1340	D. Kombayoshi	May 31, 1921	Sept. 24, 1931	Anahola, Koolau	1.85	25.00	Agricultural Land
1341	Y. Inoushi	May 31, 1921	Sept. 24, 1931	Anahola, Koolau	2.48	30.00	Agricultural Land
1342	D. Wada	May 31, 1921	Sept. 24, 1931	Anahola, Koolau	2.06	30.00	Agricultural Land
1343	Hawaiian Sugar Co.	June 13, 1921	June 13, 1942	Hanapepe, Kona	35.06	25.00	R.R. Right-of-way
1346	I. Ishii	June 27, 1921	June 27, 1931	Hanapepe, Kona	1.10	62.00	Agricultural Land
1347	B. Kumabe	June 27, 1921	June 27, 1931	Hanapepe, Kona	3.00	65.00	Agricultural Land
1349	K. Kimata	June 27, 1921	June 27, 1936	Hanapepe, Kona	6.50	160.00	Agricultural Land
1350	Lau Sing	June 27, 1921	June 27, 1931	Waimea, Waimea	5.30	255.00	Agricultural Land
1359	Tsunejiro Kitamura	July 7, 1921	July 7, 1931	Kapaa Town Lots, Puna	.515	60.00	Town Lot
1361	Wong Sam	July 7, 1921	July 7, 1931	Kapaa Town Lots, Puna	.517	26.00	Town Lot
1366	S. Nakashima, Trustee	Oct. 10, 1921	Oct. 10, 1931	Hanapepe Town Lots, Kona	.312	100.00	Town Lot
1368	S. Okada	Oct. 10, 1921	Oct. 10, 1931	Hanapepe Town Lots, Kona	.357	100.00	Town Lot
1369	A. Yamasaki & K. Nishimura	Oct. 10, 1921	Oct. 10, 1931	Hanapepe Town Lots, Kona	.581	150.00	Town Lot
1370	T. Takata	Oct. 10, 1921	Oct. 10, 1936	Waimea, Kona	1.14	20.00	Town Lot
1371	M. Yokotake	Oct. 10, 1921	Oct. 10, 1936	Waimea, Kona	.249	60.00	Agricultural Land
1372	M. Yokotake	Oct. 10, 1921	Oct. 10, 1936	Waimea, Kona	.252	15.00	Agricultural Land
1373	Sasaburo Itokazu	Oct. 11, 1921	Oct. 11, 1931	Kapaa, Puna	4.90	60.00	Agricultural Land
1374	Hee Fat	Oct. 11, 1921	Oct. 11, 1931	Kapaa, Puna	26.28	245.00	Agricultural Land
1377	Sasaburo Itokazu	Oct. 11, 1921	July 3, 1932	Kapaa Homesteads, Puna	4.75	86.00	Agricultural Land
1378	Yumekichi Takimoto	Oct. 11, 1921	July 3, 1932	Kapaa, Puna	8.30	125.00	Agricultural Land
1379	Sentoku Ueunteno	Oct. 11, 1921	July 3, 1932	Kapaa Homesteads, Puna	9.50	142.50	Agricultural Land
1380	K. Matsumura	Oct. 11, 1921	July 3, 1932	Kapaa, Puna	4.15	75.00	Agricultural Land
1381	Eshiro Fukushima	Oct. 11, 1921	July 3, 1932	Kapaa, Puna	4.30	91.00	Agricultural Land
1382	Y. Watamura	Oct. 11, 1921	July 3, 1932	Kapaa, Puna	5.00	101.00	Agricultural Land
1384	Gay & Robinson	Oct. 29, 1921	Jan. 1, 1932	Kalalau, Na Pali	530.00	215.00	Pasture land
1385	Gay & Robinson	Oct. 29, 1921	Oct. 29, 1936	Mokihana, Waimea, Kona	67.70	500.00	Pasture land
1386	Gay & Robinson	Oct. 29, 1921	Oct. 28, 1936	Waimea, Kona	5,400.00	750.00	Pasture land
1389	Helen N. Gomes	Nov. 26, 1921	Jan. 1, 1931	Hanapepe Town Lots, Kona	.256	50.00	Pasture land
1390	Joe Gomes	Nov. 26, 1921	Dec. 5, 1931	Hanapepe Town Lots, Kona	.399	50.00	Town Lot
1390A	Jose Gomes	Nov. 26, 1921	Jan. 1, 1932	Hanapepe Town Lots, Kona	.344	90.00	Town Lot

SCHEDULE I—(Continued)

LIST OF EXISTING GENERAL LEASES AND LICENSES AS OF DECEMBER 31, 1926. (Continued)

SIXTH LAND DISTRICT—Kauai. (Continued)

No.	Lessee	Date of Lease	Date of Expiration	Land	Area Acres	Annual Rental	Remarks
1391	M. Onezuko and S. Meyabara	Nov. 26, 1921	Jan. 1, 1931	Hanapepe Town Lots, Kona	.284	125.00	Town Lot
1392	K. Nishimiya et al	Nov. 26, 1921	Jan. 1, 1932	Hanapepe Town Lots, Kona	.242	150.00	Town Lot
1393	U. Ozaki	Nov. 26, 1921	Dec. 5, 1931	Hanapepe Town Lots, Kona	.292	150.00	Town Lot
1394	K. Betsui	Nov. 26, 1921	Jan. 1, 1932	Hanapepe Town Lots, Kona	.229	120.00	Town Lot
1395	Mrs. H. Iwasaki	Nov. 26, 1921	Dec. 5, 1931	Hanapepe Town Lots, Kona	.232	125.00	Town Lot
1396	W. J. Chang	Nov. 26, 1921	Dec. 5, 1931	Hanapepe Town Lots, Kona	.208	60.00	Town Lot
1397	T. Takeshita	Nov. 26, 1921	Dec. 5, 1931	Hanapepe Town Lots, Kona	.415	100.00	Town Lot
1398	K. Serekawa	Nov. 26, 1921	Dec. 5, 1931	Hanapepe Town Lots, Kona	.194	81.00	Town Lot
1399	Fujio Inouye	Nov. 26, 1921	Dec. 5, 1931	Hanapepe Town Lots, Kona	.312	125.00	Town Lot
1400	K. Ueoka & U. Yamashita	Nov. 26, 1921	Dec. 5, 1931	Hanapepe Town Lots, Kona	.388	200.00	Town Lot
1401	K. Fujita & S. Hironaga	Nov. 26, 1921	Dec. 5, 1931	Hanapepe Town Lots, Kona	.417	175.00	Town Lot
1402	K. Shinoda	Nov. 26, 1921	Dec. 5, 1931	Hanapepe Town Lots, Kona	.031	20.00	Town Lot
1403	J. Ueda & E. Kana	Nov. 26, 1921	Jan. 1, 1932	Hanapepe Town Lots, Kona	.089	60.00	Town Lot
1404	N. Araki & C. Kinoshita	Nov. 26, 1921	Jan. 1, 1932	Hanapepe Town Lots, Kona	.079	75.00	Town Lot
1406	S. Mihara	Nov. 26, 1921	Jan. 1, 1932	Hanapepe Town Lots, Kona	1.52	35.00	Town Lot
1407	S. Hironaga	Nov. 26, 1921	Jan. 1, 1932	Hanapepe Town Lots, Kona	.239	40.00	Town Lot
1408	S. Nekonishi	Nov. 26, 1921	Dec. 5, 1931	Hanapepe Town Lots, Kona	.101	20.00	Town Lot
1409	Sun Kwong Sing Co	Nov. 26, 1921	Jan. 1, 1931	Hanapepe Town Lots, Kona	.694	150.00	Town Lot
1410	Dan Lovell	Nov. 28, 1921	Dec. 1, 1931	Kapaa Homesteads	4.00	50.00	Agricultural Land
1412	N. Nakamura	Nov. 28, 1921	Dec. 1, 1931	Hanapepe Town Lots, Kona	.116	35.00	Town Lot
1413	N. Nakamura	Nov. 28, 1921	Dec. 1, 1931	Hanapepe Town Lots, Kona	.139	60.00	Town Lot
1414	H. Kurokawa	Nov. 28, 1921	Dec. 1, 1932	Hanapepe Town Lots, Kona	.083	40.00	Town Lot
1416	C. Nakagawa	Nov. 28, 1921	Dec. 1, 1932	Hanapepe Town Lots, Kona	.976	40.00	Town Lot
1417	H. H. Brodie	Nov. 28, 1921	Dec. 1, 1931	Hanapepe Rice and Kula Lots.	6.70	135.00	Agricultural Land
1418	T. Yoshida	Nov. 28, 1921	Dec. 1, 1931	Hanapepe Rice and Kula Lots.	1.10	30.00	Agricultural Land
1419	Ah Lum	Nov. 28, 1921	Dec. 1, 1931	Hanapepe Rice and Kula Lots.	4.10	150.00	Agricultural Land
1420	Sakutaro Fujii	Nov. 28, 1921	Dec. 1, 1931	Hanapepe Rice and Kula Lots.	2.50	114.00	Agricultural Land
1421	Kumakichi Nakamura	Nov. 28, 1921	Dec. 1, 1931	Hanapepe Rice and Kula Lots.	7.80	380.00	Agricultural Land
1422	Quon Chew	Nov. 28, 1921	Dec. 1, 1931	Hanapepe Rice and Kula Lots.	6.00	225.00	Agricultural Land
1424	Quon Chew	Nov. 28, 1921	Dec. 1, 1931	Hanapepe Rice and Kula Lots.	1.00	26.00	Agricultural Land
1425	Ah Pah	Nov. 28, 1921	Dec. 1, 1931	Hanapepe Rice and Kula Lots.	.70	18.00	Agricultural Land
1426	Ah Pah	Nov. 28, 1921	Dec. 1, 1931	Hanapepe Rice and Kula Lots.	1.00	20.00	Agricultural Land
1427	H. H. Brodie	Nov. 28, 1921	Dec. 1, 1931	Hanapepe Rice and Kula Lots.	10.40	75.00	Agricultural Land
1428	H. H. Brodie	Nov. 28, 1921	Jan. 1, 1932	Hanapepe, Kona	.60	24.00	House Lot

SCHEDULE I—(Continued)

LIST OF EXISTING GENERAL LEASES AND LICENSES AS OF DECEMBER 31, 1926. (Continued)

SIXTH LAND DISTRICT—Kauai. (Continued)

No.	Lessee	Date of Lease	Date of Expiration	Land	Area Acres	Annual Rental	Remarks
1433	Joe R. Aguiar	Feb. 26, 1922	Nov. 26, 1926	Kapaa Town Lots, Puna	8.48	127.00	Agricultural Land
1434	Kekaha Sugar Co	Mar. 13, 1922	Oct. 1, 1938	Kekaha, and Mana, Kona	8 750.88	103,000.00	Agricultural Land
1435	Kekaha Sugar Co	Mar. 13, 1922	Sept. 30, 1938	Waimea, Kona	2,510.00	3,610.00	Pasture land
1438	M. Okanaku	Apr. 1, 1922	Apr. 1, 1932	Hanapepe Town Lots, Kona	.233	50.00	Town Lot
1439	Toyosaburo Mato	Apr. 1, 1922	Apr. 1, 1932	Hanapepe Town Lots, Kona	1.059	51.00	Town Lot
1447	Tomi Tatetawa	June 5, 1922	June 5, 1932	Hanapepe Town Lots, Kona	.10	25.00	Town Lot
1450	Joe R. Aguiar	June 6, 1922	June 6, 1932	Kapaa Homesteads	3.84	60.00	Agricultural Land
1453	Makee Sugar Co	July 10, 1922	July 10, 1927	Wailua, Kapaa, Puna	2,250.00	600.00	Agricultural Land
1456	Akujima Ushitaro	Aug. 10, 1922	Aug. 10, 1932	Hanapepe, Waimea	.166	50.00	Town Lot
1457	Henry W. Kinney	Aug. 10, 1922	Aug. 10, 1932	Hanapepe Rice and Kula Lots.	8.10	40.00	Agricultural Land
1461	Kauai Poi Factory, Ltd	Oct. 27, 1922	Oct. 27, 1932	Hanapepe Rice and Kula Lots.	3.80	69.00	Agricultural Land
1466	H. H. Brodie & H. W. Brodie, jointly	Mar. 1, 1923	Mar. 1, 1938	Hanapepe, Kona	59.684	598.50	Agricultural Land
1468	H. H. Brodie	May 31, 1923	May 31, 1938	Hanapepe, Kona	6.93	140.00	Agricultural Land
1469	Alfred D. Hills	May 14, 1923	May 14, 1938	Wailua, Puna	23.80	300.00	Cocoanut Grove
1482	Elsie D. Dang	July 6, 1923	July 6, 1938	Hanapepe, Kona	4.59	100.00	Agricultural Land
1483	Hisajiro Yamada	July 6, 1923	July 6, 1938	Hanapepe, Kona	.90	15.00	Agricultural Land
1489	Christopher G. Kuhlmann	Aug. 3, 1923	Aug. 3, 1938	Kapaa, Kawaihau	9.88	80.00	Agricultural Land
1490	Chieno Masuda	Aug. 3, 1923	Aug. 3, 1938	Kapaa, Kawaihau	.172	100.00	Agricultural Land
1494	Makee Sugar Co	Aug. 11, 1923	July 1, 1940	Anahola-Kamalomalo, Puna	3,868.95	6,584.00	Agricultural Land
1495	Lihue Plantation Co., Ltd	Aug. 11, 1923	July 1, 1940	Wailua, Puna	7,055.42	15,000.00	Agricultural Land
1500	Henry W. Kinney	Aug. 20, 1923	Aug. 20, 1938	Hanapepe, Kona	13.10	250.00	Agricultural Land
1509	Shigematsu Honjiyo	Aug. 27, 1923	Aug. 27, 1938	Hanapepe, Kona	.274	26.00	House Lot
1511	Yonezo Togikawa	Aug. 31, 1923	Aug. 31, 1938	Wailua, Puna	6.92	137.00	Agricultural Land
1512	Joshiro Kishima	Aug. 31, 1923	Aug. 31, 1938	Wailua, Puna	5.07	148.00	Agricultural Land
1513	Kutaro Saiki	Aug. 31, 1923	Aug. 31, 1938	Wailua, Puna	2.63	52.00	Agricultural Land
1514	Aikichi Nishida	Aug. 31, 1923	Aug. 31, 1938	Wailua, Puna	3.99	130.00	Agricultural Land
1515	Shintaro Iwamoto	Aug. 31, 1923	Aug. 31, 1938	Wailua, Puna	3.84	125.50	Agricultural Land
1516	Saisuke Yamamoto	Aug. 31, 1923	Aug. 31, 1938	Wailua, Puna	8.40	301.50	Agricultural Land
1517	Yasu Saiki	Aug. 31, 1923	Aug. 31, 1938	Wailua, Puna	3.33	64.00	Agricultural Land
1518	Yasubaro Saiki	Aug. 31, 1923	Aug. 31, 1938	Wailua, Puna	3.00	68.50	Agricultural Land
1519	Magohachi Saiki	Aug. 31, 1923	Aug. 31, 1938	Wailua, Puna	3.50	68.00	Agricultural Land
1520	Kisa Kawano	Aug. 31, 1923	Aug. 31, 1938	Wailua, Puna	2.63	85.50	Agricultural Land
1521	Torokichi Habu	Aug. 31, 1923	Aug. 31, 1938	Wailua, Puna	13.93	390.50	Agricultural Land

SCHEDULE I—(Continued)

LIST OF EXISTING GENERAL LEASES AND LICENSES AS OF DECEMBER 31, 1926. (Continued)

SIXTH LAND DISTRICT—Kauai. (Continued)

No.	Lessee	Date of Lease	Date of Expiration	Land	Area Acres	Annual Rental	Remarks
1522	Kichitaro Ikemoto	Aug. 31, 1923	Aug. 31, 1938	Wailua, Puna	3.82	72.00	Agricultural Land
1523	Atai	Aug. 31 1923	Aug. 31, 1938	Wailua, Puna	7.03	160.50	Agricultural Land
1579	Shinichi Uohara	Aug. 31, 1923	Oct. 31, 1938	Hanapepe, Kona	.109	25.00	House Lot
1580	W. V. Hardy	Aug. 31, 1923	Oct. 31, 1938	Kapaa, Kawaihau	.74	10.00	House Lot
1581	Delfin M. Barbero	Aug. 31, 1923	Oct. 31, 1938	Lawai, Kona	26.51	25.00	Agricultural Land
1582	Sataro Nakashima	Nov. 14, 1923	Nov. 14, 1938	Hanapepe, Kona	.251	50.00	House Lot
1583	Sukeyoshi Kagawa	Nov. 14, 1923	Nov. 14, 1938	Waimea, Kona	1.234	60.00	Agricultural Land
1584	You Kwon Sung Akana	Nov. 14, 1923	Nov. 14, 1938	Wailua, Puna	3.27	70.00	Agricultural Land
1585	Aikichi Nishida	Nov. 14, 1923	Nov. 14, 1938	Wailua, Puna	.91	31.00	Agricultural Land
1586	Torakichi Habu	Nov. 14, 1923	Nov. 14, 1938	Wailua, Puna	2.19	100.00	Agricultural Land
1587	Hakaru Nakamura	Nov. 14, 1923	Nov. 14, 1938	Wailua, Puna	1.33	45.50	Agricultural Land
1588	Kichitaro Ekimoto	Nov. 14, 1923	Nov. 14, 1938	Wailua, Puna	1.45	24.50	Agricultural Land
1589	Rogon Sakai	Nov. 14, 1923	Nov. 14, 1938	Wailua, Puna	10.39	85.00	Agricultural Land
1590	Kurazuo Yoshimura	Nov. 14, 1923	Nov. 14, 1938	Wailua, Puna	.96	30.00	Agricultural Land
1591	Senjiro Nagoo	Nov 14, 1923	Nov. 14, 1938	Wailua, Puna	29.16	370.00	Agricultural Land
1592	Mitsaburo Takatsuki	Nov. 14, 1923	Nov. 14, 1938	Wailua, Puna	11.77	119.00	Agricultural Land
1593	Au Tai On	Nov. 14, 1923	Nov. 14, 1938	Wailua, Puna	27.69	505.00	Agricultural Land
1594	Uichi Onoue	Nov. 14, 1923	Nov. 14, 1938	Wailua, Puna	13.86	140 00	Agricultural Land
1595	Au Tai On	Nov. 14, 1923	Nov. 14, 1938	Wailua, Puna	7.12	87.50	Agricultural Land
1596	Au Tai On	Nov. 14, 1923	Nov. 14, 1938	Wailua, Puna	6.56	63.00	Agricultural Land
1597	Chang Chip	Nov. 14, 1923	Nov. 14 1938	Wailua, Puna	4.33	61.00	Agricultural Land
1599	Aikichi Nishida	Nov. 14, 1923	Nov. 14, 1938	Wailua, Puna	4.86	49.00	Agricultural Land
1600	Chang Chip	Nov. 14, 1923	Nov. 14, 1938	Wailua, Puna	8.86	96.00	Agricultural Land
1601	Adrian Englehard	Nov. 14, 1923	Nov. 14, 1938	Wailua, Puna	1.71	18.00	Agricultural Land
1604	Louis Parraga	Nov. 28, 1923	Nov. 28, 1938	Kalaheo, Kona	2.82	66.50	Agricultural Land
1605	Henry S. Kodami	Nov. 28, 1923	Nov. 28, 1938	Hanapepe, Kona	.114	25.00	House Lot
1617	The Lihue Plantation Co., Ltd.	Dec. 29, 1923	Dec. 29, 1938	Wailua, Puna	76.83	800.00	Agricultural Land
1622	Takumi Hiyoto	Jan. 25, 1924	Jan. 25, 1939	Anahola, Koolau	1.10	25.00	House Lot
1624	August R. Aguiar	Feb. 1, 1924	Feb. 1, 1939	Kapaa, Kawaihau	33.00	33.50	Agricultural Land
1628	Takizo Iida	Feb. 13, 1924	Feb. 13, 1939	Wailua, Puna	14.85	75.00	Agricultural Land
1630	Chang Chip	Feb. 23, 1924	Feb. 23, 1939	Wailua, Puna	3.88	195.00	Agricultural Land
1633	Kuronashi Yamada	Mar. 14, 1924	Mar. 14, 1939	Hanapepe, Kona	.562	15.00	House Lot
1648	Louis K. Agard	May 28, 1924	May 28, 1939	Kapaa, Kawaihau	21.60	22.00	Agricultural Land
1653	McBryde Sugar Co., Ltd.	June 30, 1924	June 30, 1945	Hanapepe, Kona	2.331	25.00	Pasture Land

SCHEDULE I—(Continued)

LIST OF EXISTING GENERAL LEASES AND LICENSES AS OF DECEMBER 31, 1926. (Continued)

SIXTH LAND DISTRICT—Kauai. (Continued)

No.	Lessee	Date of Lease	Date of Expiration	Land	Area Acres	Annual Rental	Remarks
1654	Mrs. Agnes K. Rogers	June 30, 1924	June 30, 1934	Waimea, Kona	.292	15.00	Agricultural Land
1657	Mrs. Melapa Makanui	July 24, 1924	July 24, 1939	Hanapepe, Kona	2.60	20.00	Agricultural Land
1659	Makee Sugar Co	Aug. 1, 1924	Aug. 1, 1939	Kapaa, Kawaihau	366.70	2,730.00	Agricultural Land
1660	Victor F. Angco	Aug. 1, 1924	Aug. 1, 1939	Hanapepe, Kona	.066	54.00	House Lot
1661	Ah Look	Aug. 1, 1924	Aug. 1, 1939	Hanapepe, Kona	.776	45.00	House Lot
1662	Edward Kahui Hoopii	Aug. 1, 1924	Aug. 1, 1939	Waimea, Kona	1.01	140.00	House Lot
1663	Kazuo Tamaribuchi	Aug. 1, 1924	Aug. 1, 1939	Waimea, Kona	.513	35.00	House Lot
1664	William Kawelo	Aug. 1, 1924	Aug. 1, 1939	Waimea, Kona	.320	62.00	House Lot
1666	The Lihue Plantation Co., Ltd.	Aug. 8, 1924	Sept. 12, 1939	Waimea, Puna	5.14	42.00	Agricultural Land
1668	Harry Oneha	Sept. 12, 1924	Sept. 12, 1939	Kapaa, Kawaihau	27.13	28.00	Agricultural Land
1670	McBryde Sugar Co., Ltd	Sept. 12, 1924	Sept. 12, 1939	Wahiawa, Kona	288.45	475.00	Agricultural Land
1675	Senzuchi Hayashi & K. Matsumura	Nov. 15, 1924	Nov. 15, 1939	Waimea, Kona	3.04	45.00	House Lot
1676	Masaichi Kajikawa	Nov. 15, 1924	Nov. 15, 1939	Hanapepe, Kona	.095	50.00	House Lot
1677	Matsuda Kakuda	Nov. 15, 1924	Nov. 15, 1939	Anahola, Koolau	.226	15.00	Agricultural Land
1678	Kinichiro Hiyoto	Nov. 15, 1924	Nov. 15, 1939	Anahola, Koolau	1.52	23.00	Agricultural Land
1679	Kombayashi Ichitaro	Nov. 15, 1924	Nov. 15, 1939	Anahola, Koolau	4.30	65.00	Agricultural Land
1680	Matsuda Kakuda	Nov. 15, 1924	Nov. 15, 1939	Anahola, Koolau	2.69	27.00	Agricultural Land
1681	Shirichi Matsudo	Nov. 15, 1924	Nov. 15, 1939	Anahola, Koolau	.36	10.00	Agricultural Land
1682	Yamada Rekichi	Nov. 15, 1924	Nov. 15, 1939	Anahola, Koolau	.87	15.00	Agricultural Land
1683	Sashiro Kakuda	Nov. 20, 1924	Nov. 24, 1939	Ili of Halelepo, Waimea, Kona	7.50	37.50	Agricultural Land
1692	Wong Feart	Feb. 10, 1925	Feb. 10, 1940	Kapaa, Kawaihau	.190	35.00	Town Lot
1693	Y. Nakashima	Feb. 27, 1925	Feb. 27, 1940	Hanapepe, Kona	.296	20.00	Town Lot
1694	M. Kajikawa	Feb. 27, 1925	Feb. 27, 1940	Hanapepe, Kona	.097	50.00	Town Lot
1695	S. Uohara	Feb. 27, 1925	Feb. 27, 1940	Hanapepe, Kona	.088	10.00	Town Lot
1696	K. Iwai	Feb. 27, 1925	Feb. 27, 1940	Hanapepe, Kona	.261	20.00	Agricultural Land
1697	Mrs. K. Kanakaole	Feb. 27, 1925	Feb. 27, 1940	Hanapepe, Kona	.261	20.00	Agricultural Land
1698	Sihichi Mori	Feb. 27, 1925	Feb. 27, 1940	Anahola, Koolau	2.42	30.00	Agricultural Land
1700	Kenichi Nakamura	Mar. 19, 1925	Mar. 19, 1940	Anahola, Koolau	8.15	60.00	Agricultural Land
1731	Nobori Miyaki	Oct. 16, 1926	Oct. 15, 1940	Waimea Valley, Remnants	.335	20.00	House Lot
1733	W. V. Hardy	Oct. 26, 1925	Oct. 26, 1940	Kapaa, Kawaihau	.79	10.00	Agricultural Land
1736	Hawaiian Canneries Co., Ltd.	Nov. 14, 1925	Nov. 14, 1940	Anahola, Koolau, Kauai	62.22	311.00	Agricultural Land
1742	Zengiro Hashimoto	Dec. 30, 1925	Dec. 30, 1940	Hanapepe, Kona	4.30	25.00	Agricultural Land
1746	Lihue Plantation Company	Feb. 15, 1926	July 1, 1940	Hanalei, Kauai	.....	1.00	Water

SCHEDULE I—(Continued)

LIST OF EXISTING GENERAL LEASES AND LICENSES AS OF DECEMBER 31, 1926. (Continued)

SIXTH LAND DISTRICT—Kauai. (Continued)

No.	Lessee	Date of Lease	Date of Expiration	Land	Area Acres	Annual Rental	Remarks
1757	J. S. Ornellas	Apr. 10, 1926	Apr. 10, 1941	Omao, Koloa, Kauai	6.59	50.00	Pasture Land
1758	Masakichi Kodata	Apr. 15, 1926	Apr. 15, 1941	Kapaa, Kawaihau, Puna	.479	25.00	Town Lot
1759	Naohiko Mori	Apr. 15, 1926	Apr. 15, 1941	Kapaa, Kawaihau, Puna	.190	100.00	Town Lot
1761	Dr. Kichitaro Yanagihara	Apr. 22, 1926	Apr. 22, 1941	Kapaa, Kawaihau	.374	50.00	Town Lot
1762	Maukichi Miura	July 3, 1926	July 3, 1941	Kapaa, Kawaihau	.347	350.00	Town Lot
1765	Kekaha Sugar Company	May 15, 1926	Sept. 30, 1938	Mana Ponds, Waimea	1,791.40	900.00	Agricultural Land
1766	Hatsuichi Hiura	June 2, 1926	June 2, 1941	Kapaa, Kawaihau	.77	25.00	House Lot
1767	Rogon Sokei	June 2, 1926	June 2, 1941	Kapaa, Kawaihau	4.00	50.00	Agricultural Land
1769	Osamu Oshita	June 14, 1926	June 14, 1941	Anahola, Koolau	2.71	55.00	House Lot
1774	Mariano Ferreiro	June 25, 1926	June 25, 1941	Kalaheo, Kona	2.04	12.00	Pasture Land
1789	Kichisabura Sahara	Sept. 3, 1926	Sept. 3, 1941	Kapaa, Kawaihau	.174	25.00	Town Lot
1790	Dai Chong Au	Sept. 16, 1926	Sept. 16, 1941	Hanapepe, Kona	1.00	85.00	Agricultural Land
1789	Kichisaburo Sahara	Sept. 3, 1926	Sept. 3, 1941	Kapaa, Kawaihau	.548	25.00	Town Lot
1790	Dai Chong Au	Sept. 16, 1926	Sept. 16, 1941	Hanapepe, Kona	3.000	85.00	Agricultural Land
1792	Kozuki Shota	Oct. 20, 1926	Oct. 20, 1941	Kapaa, Kawaihau	.347	50.00	Town Lot
1793	Dr. Kichitaro Yanagihara	Oct. 20, 1926	Oct. 20, 1941	Kapaa, Kawaihau	.130	50.00	Town Lot
1795	Masahiro Saito	Nov. 26, 1926	Nov. 26, 1941	Kapaa, Kawaihau	.164	25.00	Town Lot
1796	Wong Foon Yip	Nov. 26, 1926	Nov. 26, 1941	Kapaa, Kawaihau	.145	25.00	Town Lot
1797	Fukunosuke Sakamoto	Nov. 26, 1926	Nov. 26, 1941	Kapaa, Kawaihau	.548	25.00	Town Lot
1798	Dr. Kichitaro Yanagihara	Nov. 26, 1926	Nov. 26, 1941	Kapaa, Kawaihau	.159	25.00	Town Lot
1800	Wasaburo Izumoto	Dec. 10, 1926	Dec. 10, 1941	Hanapepe, Kona	.238	15.00	Town Lot
279					37.443.062	$162,570.20	

SCHEDULE I—(Continued)

SUMMARY—SIXTH LAND DISTRICT

	Area (Acres)	Annual Rental
Agricultural Lands	26,219.834	$147,822.20
Town Lots	36.072	6,923.00
Rights-of-Way	78.29	51.00
Camp and Stable Sites	39.00	100.00
Pasture Lands	11,032.271	6,466.00
Licenses to erect Pumping Stations, Poles and to Stretch Wires	.....	150.00
Cocoanut Grove	23.80	300.00
House Lots	13.795	756.00
Water Licenses	.....	2.00
	37,443.062	$162,570.20

SCHEDULE I—(Continued)

EXISTING GENERAL LEASES AND LICENSES CLASSIFIED AND SEGREGATED BY DISTRICTS SHOWING ACREAGE UNDER LEASE AND TOTAL ANNUAL REVENUE FROM SAME AS OF DECEMBER 31, 1926

General Leases:	First	Second	Third	Fourth	Fifth	Sixth	Total
Agricultural Lands:							
Area	10,471.033	6,941.56	4,596.52	8,543.10	5,708.38	26,219.834	62,480.427
Rental	$ 59,656.51	$ 26,486.88	$ 3,629.70	$ 22,969.00	$ 44,212.11	$147,822.20	$304,776.40
Pasture Lands:							
Area	100,649.77	123,986.53	227,720.368	106,355.17	10,225.283	11,032.271	574,969.392
Rental	$ 18,120.01	$ 22,632.60	$ 11,686.94	$ 9,547.00	$ 7,960.00	$ 6,466.00	$ 76,412.55
Town Lots:							
Area	56.272	.....	.40	.....	2.350	36.072	95.094
Rental	$ 7,768.30	.....	$ 326.00	.....	$ 3,705.00	$ 6,923.00	$ 18,722.30
House Lots:							
Area	18.494	3.63	.....	2.03	8.226	13.795	46.175
Rental	$ 1,387.50	$ 56.00	.....	$ 5.00	$ 703.50	$ 756.00	$ 2,908.00
Beach Lots:							
Area	35.576	.....	.....	2.84	3.84	.....	42.256
Rental	$ 2,489.10	.....	.....	$ 143.50	$ 181.00	.....	$ 2,813.60
Docks, Locks and Marine Railways:							
Area	4.951	.....	.....	.....	.345	.....	8.401
Rental	$ 649.00	.....	.....	.....	$ 600.00	.....	$ 1,249.00
Camp and Stable Sites:							
Area	51.56	.....	.....	.....	.....	39.00	90.56
Rental	$ 82.60	.....	.....	.....	.....	$ 100.00	$ 182.60
Cannery and Reservoir Sites:							
Area	9.34	.....	.....	.....	42.03	.....	51.37
Rental	$ 239.10	.....	.....	.....	$ 300.00	.....	$ 539.10
Fish Ponds:							
Area	96.762	.....	13.10	27.22	20.62	.....	157.702
Rental	$ 1,885.80	.....	$ 140.00	$ 186.00	$ 530.00	.....	$ 2,741.80
Pig Ranches and Dairy Sites:							
Area	36.08	.....	.....	.....	9.78	.....	45.86
Rental	$ 283.00	.....	.....	.....	$ 592.00	.....	$ 875.00
Cocoanut Grove:							
Area	.....	.....	.....	.....	.....	23.80	23.80
Rental	.....	.....	.....	.....	.....	$ 300.00	$ 300.00
Total:							
Area	111,429.838	130,931.72	232,330.388	114,930.36	16,020.854	37,364.772	638,011.037
Rental	$ 92,560.92	$ 49,175.48	$ 15,782.64	$ 32,850.50	$ 58,783.61	$162,367.20	$411,520.35

SCHEDULE I—(Continued)

EXISTING GENERAL LEASES AND LICENSES CLASSIFIED AND SEGREGATED BY DISTRICTS SHOWING ACREAGE UNDER LEASE AND TOTAL ANNUAL REVENUE FROM SAME AS OF DECEMBER 31, 1926

(Continued)

Licenses:	First	Second	Third	Fourth	Fifth	Sixth	Total
Water:							
Area	.....	.....	.....	13,870.60	1,480.70	.....	15,351.30
Rental	$ 100.00	$ 1,616.00	$ 21.00	$ 95,452.00	$ 29,002.00	$ 2.00	$126,193.00
Rights-of-Way:							
Area	22.581	1.40	.....	434	79.389	78.29	186.00
Rental	$ 98.00	$ 22.00	$ 130.00	$ 449.80	$ 499.00	$ 51.00	$ 1,249.80
Wood and Bean:							
Area	.....	225.50	.....	103.02	.....	.....	325.52
Rental	.....	$ 23.25	.....	$ 2,750.00	.....	.....	$ 2,773.25
Sand:							
Area	.....	.....	.....	.....	10.00	.....	10.00
Rental	.....	.....	.....	.....	$ 2,500.00	.....	$ 2,500.00
To erect Poles, Pumping Stations and Molasses Tanks:							
Area	.647	.....	.....	.459	.140	.....	1.246
Rental	$ 2.00	.....	.....	$ 150.00	$ 6.00	$ 150.00	$ 308.00
Total:							
Area	23.228	226.90	.....	13,978.419	1,570.229	78.29	15,874.066
Rental	$ 200.00	$ 1,661.25	$ 151.00	$ 98,801.80	$ 32,007.00	$ 203.00	$133,024.05

SUMMARY

Districts	General Leases		Licenses		Total	
	Area	Rental	Area	Rental	Area	Rental
First Land District	111,429.838	$ 92,560.92	23.228	$ 200.00	111,453.066	$ 92,760.92
Second Land District	130,931.72	49,175.48	226.90	1,661.25	131,158.62	50,836.73
Third Land District	232,330.388	15,782.64	.....	151.00	232,330.388	15,933.64
Fourth Land District	114,930.36	32,850.50	13,978.419	98,801.80	128,908.779	131,652.30
Fifth Land District	16,020.854	58,783.61	1,570.229	32,007.00	17,591.083	90,790.61
Sixth Land District	37,364.772	162,367.20	78.29	203.00	37,443.062	162,570.20
	643,007.932	$411,520.35	15,877.066	$133,024.05	658,884.998	$544,544.40

SCHEDULE J

ESTIMATED TOTAL AREA OF PUBLIC LANDS AS OF DECEMBER 31, 1926

Agricultural Lands		70,700	Acres
Cane Lands	26,600		
Other Agricultural Lands	40,876		
Rice Lands	3,224		
Pasture Lands		624,994	"
Homestead Lands (Unpatented)		36,108	"
Home and Business Lots (Unpatented)		1,062	"
Fish Ponds		350	"
Reservations (For Public Purposes)		29,860	"
Forest Reserves		587,228	"
Waste Lands		248,167	"
Grand Total		1,598,469	"

SCHEDULE K

LANDS SET ASIDE BY EXECUTIVE ORDERS DURING THE TWO YEARS FROM JANUARY 1, 1925, TO DECEMBER 31, 1926

No.	Area Set Aside (Acres)	Area Withdrawn (Acres)	Purpose and Location
177	5.53	.....	Sets aside land for Drainage System, Waiohuli-Keokea Beach, Kula, Maui;
178	.....	.385	Cancels Executive Order No. 45 and withdraws therefrom land previously set aside for Garbage Dumping Grounds, Kapaa, Puna, Kauai;
179	5.12	.....	Sets aside land for Dumping Grounds, Kapaa, Puna, Kauai;
180	6.10	.....	Sets aside land for Waimanalo School, Koolaupoko, Oahu, under control Board of Education;
181	13.08	.....	Sets aside land for Quarantine Station and Kalihi Boys' Home, Kapalama-Kai, Honolulu, Oahu;
182	8.26	.....	Sets aside land for Waiohinu Hospital Site, Kau, Hawaii, under control County of Hawaii;
183	.....	3.58	Withdraws portion of land within Executive Order No. 30, previously set aside for County Farm and Sanitorium at Kapaa, Puna, Kauai;
184	3.58	.....	Sets aside land as addition to Kapaa School Lot, Puna, Kauai, under control Department Public Instruction;
185	.....	33.00	Withdraws portion of land from Executive Order No. 26, previously set aside for a Rifle Range at Waiakea, South Hilo, Hawaii, under control of the National Guard of Hawaii;
186	100.00	.....	Sets aside land as Aviation Landing Field, Keaukaha, Waiakea, South Hilo, Hawaii;
187	4.84	.....	Sets aside land as Addition to Kaimuki Fire Station, Honolulu, Oahu;
188	6.39	.....	Sets aside land as Public Park, Waimea Village, South Kohala, Hawaii, under control Board of Supervisors.
189	2.97	.....	Sets aside land as Public Park, Kalopa, Hamakua, Hawaii, under control Board of Supervisors;
190	1.324	.....	Sets aside land for Armory Site for Hawaii National Guard, Honolulu, Oahu;
191	1.13	.....	Sets aside land for Armory Site for Hawaii National Guard, Lahaina, Maui;
192	.579	.....	Sets aside land for Armory Site for Hawaii National Guard, Piihonua, South Hilo, Hawaii;
193	4.35	.....	Sets aside land for Public Park, Waiohinu, Kau, Hawaii, under control Board of Supervisors;
194	.636	.....	Sets aside land as Addition to United States Experimental Station, Tantalus Ridge, Kona, Oahu;
195	7.50	.....	Sets aside land for County Stable Lot, Lahaina, Maui;
196	.68	.....	Sets aside land for Addition to the Public Park on Alewa Heights, Honolulu, Oahu;
197	90.00	.....	Sets aside the Ancient Historical Village of Kaupo, Waimanalo, Koolaupoko, Oahu;
198	1,275	.....	Sets aside land for a Public Cemetery at Kahei, North Kohala, Hawaii;

SCHEDULE K—(Continued)

LANDS SET ASIDE BY EXECUTIVE ORDERS DURING THE TWO YEARS FROM JANUARY 1, 1925, TO DECEMBER 31, 1926

No.	Area Set Aside (Acres)	Area Withdrawn (Acres)	Purpose and Location
199	3.955	.....	Sets aside land for a Public Cemetery at Hicualoli I, North Kona, Hawaii;
200	1.113	.....	Sets aside land at Kaimuki, Honolulu, Oahu, for the use of the Hawaii National Guard;
201	.....	124.34	Cancels Executive Order No. 78, and withdraws therefrom land at Waiakea, South Hilo, Hawaii, previously set aside for the use of the Home for Aged Dependents.
202	.....	.345	Cancels Executive Order No. 95, and withdraws therefrom Land at Kapaa, Puna, Kauai, previously set aside for the use of the Salvation Army;
203	.....	1.113	Cancels Executive Order No. 85, and withdraws therefrom land at Kaimuki, Honolulu, Oahu, previously set aside for the use of the Kaimuki Boy Scouts;
204	.....	42.09	Cancels Executive Order No. 67, and withdraws therefrom land at Waiakea, South Hilo, Hawaii, previously set aside for the use of Father Louis' Boys' Home;
205	.582	.....	Sets aside the Makiki Fire Station Lot, Honolulu, Oahu;
206	2.02	.....	Sets aside land for a Public Park at Lanakila and Kilauea Streets, Hilo, Hawaii;
207	.....	2.475	Withdraws for other public use, portion of the land previously set aside by Executive Order No. 36, for the Hawaii National Guard at Kaauhuhu, North Kohala, Hawaii;
208	1.78	.....	Sets aside land for a Public Cemetery at Piha, North Hilo, Hawaii;
209	6.50	.....	Sets aside land for a Public Park at Kekaha, Kona, Kauai;
210	1.58	.....	Sets aside the Waimea Court House Lot, South Kohala, Hawaii;
211	4.02	.....	Sets aside the Waimea School Lot, Waimea, South Kohala, Hawaii;
212	5.493	.....	Sets aside land for an Animal Quarantine Station at Hilo, Waiakea, South Hilo, Hawaii;
213	15.13	.....	Sets aside land for Wharfs, Shops and Harbor Development in Kewalo Basin, Kaakaukukui, Honolulu, Oahu;
214	4.34	.....	Sets aside land for Addition to the Animal Quarantine Station at Honolulu, Kaakaukukui, Honolulu, Oahu.
215	1.50	.....	Sets aside land for a Public Cemetery at Waimea, South Kohala, Hawaii;
216	.014	.....	Sets aside land for Tank for the Waikele Water System, Pouhala, Ewa, Oahu;
217	.....	10.17	Withdraws for Home-site Subdivision, portion of the land on the North Slope of Punchbowl, Honolulu, Oahu, previously set aside by Executive Order No. 35 for the Hawaii National Guard;
218	11.00	.....	Sets aside land at Puukapu, for a Tree Nursery and Forest Ranger Station, Waimea, South Kohala, Hawaii;
219	11.42	.....	Sets aside land for a Public Park and Camping Grounds at Honomanu, Koolau, Maui;
220	8.00	.....	Sets aside the Ewa School Lot at Honouliuli, Ewa, Oahu;

SCHEDULE K—(Continued)

LANDS SET ASIDE BY EXECUTIVE ORDERS DURING THE TWO YEARS FROM JANUARY 1, 1925, TO DECEMBER 31, 1926

No.	Area Set Aside (Acres)	Area Withdrawn (Acres)	Purpose and Location
221	.....	34.42	Cancels Executive Order No. 100 and withdraws therefrom land at Hilo, Piihonua, South Hilo, Hawaii, previously set aside for the Hilo High School;
222	4.70	.....	Sets aside the Kamehameha III School Lot at Lahaina, Maui;
223	32.95	.....	Sets aside the Hilo High School Lot, Piihonua, South Hilo, Hawaii;
224	8.06	.....	Sets aside land at Piihonua, South Hilo, Hawaii, for Reservoirs, and Pipeline Rights-of-way for the Hilo City Water Works;
225	7.73	.....	Sets aside the Lanakila School Lot at Kapalama, Honolulu, Oahu;
226	5.00	.....	Sets aside the Aiea School Lot, Halawa, Ewa, Oahu.
227	.18	.....	Sets aside land for quarters for District Nurses and Board of Health Inspectors, at Kapaa, Puna, Kauai;
228	2.72	.....	Sets aside the Hauula School Lot, Koolauloa, Oahu;
229	2.71	.....	Sets aside land for a Public Cemetery at Kapaa, Puna, Kauai;
230	1.78	.....	Sets aside land for Addition to the Public Park at Kapaa, Puna, Kauai;
231	.....	.49	Withdraws for other public use, portion of the land at Wailuku, Maui, previously set aside by Executive Order No. 16, for uses of the County of Maui;
232	.49	.....	Sets aside the Wailuku Armory Lot at Wailuku, Maui, for the Hawaii National Guard;
233	.....	1.27	Cancels Executive Order No. 198, and withdraws therefrom land at Kahei, North Kohala, Hawaii, previously set aside as a Public Cemetery;
234	3.56	.....	Sets aside the Honuapo School Lot at Honuapo, Kau, Hawaii;
235	4.67	.....	Sets aside land at Wailua, Koolau, Maui, for Laborers' Camp and Stables, in connection with the construction of the Kailua-Hana Belt Road;
236	.....	1.80	Cancels Executive Order No. 48 and withdraws therefrom land at Kaapoko, South Hilo, Hawaii, previously set aside as a Park Reserve;
236A	.....	45.61	Cancels Executive Order No. 92, and withdraws therefrom land at Waimanalo, Koolaupoko, Oahu, previously set aside as a Public Beach Park;
237	51.54	.....	Sets aside land for a Public Beach Park at Waimanalo, Koolaupoko, Oahu;
238	9.48	.....	Sets aside land for a Public Cemetery at Kekaha, Kona, Kauai;
239	.10	.....	Sets aside the Waiakea Light Station at Waiakea, South Hilo, Hawaii;
240	2.00	.....	Sets aside land for a Public Cemetery at Kahei, North Kohala, Hawaii;
241	3.40	.....	Sets aside land at Waikaumilo Gulch for Rock Quarry, Piha, North Hilo, Hawaii;
242	10.83	.....	Sets aside the Papaikou School Lot at Papaikou, South Hilo, Hawaii;
243	.....	.195	Withdraws for sale for Church purposes, portion of the land at Manowaiopae, North Hilo, Hawaii, previously set aside by Executive Order No. 99, for Court House and Jail;

SCHEDULE K—(Continued)

LANDS SET ASIDE BY EXECUTIVE ORDERS DURING THE TWO YEARS FROM JANUARY 1, 1925, TO DECEMBER 31, 1926

No.	Area Set Asdie (Acres)	Area Withdrawn (Acres)	Purpose and Location
244	9.64	.....	Sets aside the Kauai High School Lot, at Nawiliwili, Lihue, Kauai;
245	67.00	.....	Sets aside land near Puolo Point, Hanapepe, Kona, Kauai, for an Aeroplane Landing Field;
246	5.00	.....	Sets aside the Waiakea-Kai School Lot, Waiakea, South Hilo, Hawaii;
247	.....	15.13	Cancels Executive Order No. 213 and withdraws therefrom land at Kaakaukukui, Honolulu, Oahu, previously set aside for Wharfs and Harbor development in Kewalo Basin;
248	.....	4.34	Cancels Executive Order No. 214 and withdraws therefrom land at Kaakaukukui, Honolulu, Oahu, previously set aside for Addition to the Animal Quarantine Station;
249	.459	.....	Sets aside land at Kaakaukukui, Honolulu, Oahu, as a Site for Garage purposes, to be under the control and management of the Board of Health;
250	.795	.....	Sets aside land at Waimea, Kona, Kauai, for Dumping Ground to be under the control and management of the Board of Supervisors of the County of Kauai;
251	614.70	.....	Sets aside land as Site for the Lahainaluna School, Lahaina, Maui, to be under the control and management of the Board of Public Instruction;
252	.....	11.36	Cancels Executive Orders Numbers 54 and 152 and withdraws therefrom land at Waiakea. South Hilo, Hawaii, previously set aside for Animal Industry and Forestry Purposes and Addition to Animal Quarantine Station;
253	.....	6.89	Cancels Executive Order No. 113 and withdraws therefrom land at Waiohuli-Keokea Homesteads, Kula, Maui, previously set aside for School purposes;
254	21.03	.....	Sets aside land for a Nursery and Arboretum at Hilo City, Waiakea, South Hilo, Hawaii;
255	6.25	.....	Sets aside land for Site for Laborers' Camp, Hui Kuai Aina o Peahi, Hamakualoa, Maui, to be under the control and management of the Board of Supervisors of the County of Maui;
256	9.44	.....	Sets aside land for the Keokea School Lot, Waiohuli-Keokea Homesteads, Kula, Maui, under the control and management of the Board of Public Instruction;
257	11.52	.....	Sets aside land for Hakalau School Lot, Hakalau-iki, South Hilo, Hawaii, under the control and management of the Board of Public Instruction;
258	517.00	.....	Sets aside land as Site for Aeroplane Landing Field at Ka Lae, Kamaoa, Kau, Hawaii, for the United States Air Service, under the control and management of the War Department;
259	113.00	.....	Sets aside land as Site for Aeroplane Landing Field at Wailua, Puna, Kauai, for the United States Air Service, under control and management of the War Department;
260	19.00	.....	Sets aside land for Schofield High and Grammar School Site, at Waianae-Uka, District of Waianae, and land of Waikakalaua, District of Ewa, Oahu, under the control and management of the Department of Public Instruction.
85	1,888.525	339.005	

SCHEDULE L

REPORT OF ROAD CONSTRUCTION AUTHORIZED AND UNDERTAKEN DURING THE TWO YEARS FROM JANUARY 1, 1925, DECEMBER 31, 1926

Roads	Authorization	Amounts Appropriated	Total Cost to Date	Amounts Paid Out to Date On Overhead	Amounts Paid Out to Date On Contract	Account Paid From
ROADS COMPLETED:						
Hawaii—						
(Old) Olaa Summer Lots Road	Act 474, R. L. 1925	$ 1,775.00	$ 2,054.16	$ 279.16	$ 1,775.00	Olaa Summer Lots Fund
(Old) Wood Valley Homestead Road	Act 180, S. L. 1921	13,000.00	13,553.51	1,053.51	12,500.00	S4401 Homestead Rds., Hawaii Act 180, S. L. 1921
(Old) Kalopa Homestead Road	Act 207, S. L. 1923	12,000.00	12,243.67	811.27	11,432.40	S4401 Homestead Rds., Hawaii Act 207, S. L. 1923
(Old) Waiakea House Lots Road	Act 212, S. L. 1923	9,000.00	9,534.57	560.80	8,973.77	S4401 Homestead Rds., Hawaii Act 212, S. L. 1923
(Old) Kaapahu Paauilo Homestead Road	Act 198, S. L. 1923	20,000.00	19,872.96	855.94	19,017.02	S4401 Homestead Rds., Hawaii Act 198, S. L. 1923
(Old) Kiolokaa-Keaa Homestead Road	Act 39, S. L. 1923	15,000.00	14,341.80	1,514.80	12,827.00	S4401 Homestead Rds., Hawaii Act 39, S. L. 1923
G4304 Kaumana-Piihonua-Ponahawai Road	Act 208, S. L. 1923	10,000.00	10,000.00	407.63	9,592.37	G4304 Act 208, S. L. 1923
G4305 Leleiwi Roads	Act 148, S. L. 1919	30,000.00	29,677.55	4,323.55	25,354.00	G4305 Act 148, S. L. 1919
G4310 Kokoiki Puuepa Homestead Road	Act 170, S. L. 1921	2,000.00	2,026.55	131.65	1,894.90	S4401 Homestead Rds., Hawaii G4310 Act 170, S. L. 1921
G4314 Kalopa Homestead Roads	Act 256, S. L. 1925	20,000.00	19,221.94	804.14 10.50	18,407.30	S4401 Homestead Rds., Hawaii G4314 Act 256, S. L. 1925
G4315 Papaaloa Homestead Road	Act 232, S. L. 1923	3,000.00	3,435.23	435.23	3,000.00	S4401 Homestead Rds., Hawaii G4315 Act 232, S. L. 1923
G4320 Kalapana-Kaapahu Homestead Road	Act 174, S. L. 1919	5,000.00	5,191.84	658.34	4,533.50	S4401 Homestead Rds., Hawaii G4320 Act 174, S. L. 1919
G4323 Kaauhuhu Homestead Road	Act 45, S. L. 1923	15,000.00	8,109.45	1,369.45	6,740.00	S4401 Homestead Rds., Hawaii G4323 Act 45, 1923

SCHEDULE L (Continued)

REPORT OF ROAD CONSTRUCTION AUTHORIZED AND UNDERTAKEN DURING THE TWO YEARS FROM JANUARY 1, 1925, DECEMBER 31, 1926 (Continued)

Roads	Authorization	Amounts Appropriated	Total Cost to Date	Amounts Paid Out to Date On Overhead	Amounts Paid Out to Date On Contract	Account Paid From
G4324 Kaauhuhu Cane Road	Act 247, S. L. 1925	15,000.00	11,976.04	1,010.24		S4401 Homestead Rds., Hawaii
				100.00	10,865.80	G4324 Act 247, S. L. 1925
G4326 Waiohinu Town Lots Road	Act 181, S. L. 1923	1,000.00	1,000.00	.....	1,000.00	G4326 Act 181, S. L. 1921
G4327 Waiakea Homestead Road	Act 210, S. L. 1923	5,000.00	5,358.47	748.47		S4401 Homestead Rds., Hawaii
					4,610.00	G4327 Act 210, S. L. 1923
G4328 Waiakea House Lots Tract Road	Act 211, S. L. 1923	11,000.00	12,957.31	1,049.42		S4449 Waiakea Residence Lots Fund
					8,743.02	G4328 Act 211, S. L. 1923
					3,164.87	Amount paid by County of Hawaii
G4332 Punahoa, Halai, Puuhonu, Punawai Lele and Punahina Roads	Act 117, S. L. 1925	17,000.00	18,715.14	1,905.14		S4452 Piihonua House Lots Fund
					16,810.00	G4332 Act 117, S. L. 1925
G4333 Extension Haunani Road from Kilauea	Act 252, S. L. 1925	3 500.00	3,840.08	358.08		S4444 Olaa Summer Lots
					3,482.00	G4333 Act 252, S. L. 1925
S4448 Puukapu Homestead Roads	Act 253, S. L. 1925	6,000.00	5,969.26	422.26		S4401 Homestead Rds., Hawaii
					5,547.00	S4448 Act 253, S. L. 1925
S4449 Extension Lanikaula Street to Salvation Army Home, Waiakea, Hilo	Act 475, R. L. 1925	999.00	870.72	665.97	204.75	S4449 Waiakea Residence Lots
S4453 Kaapahu Homestead Road	Act 258, S. L. 1925	19,747.89	19,807.84	1,315.84		S4401 Homestead Rds., Hawaii
					18,492.00	S4453 Act 258, S. L. 1925
Total for Hawaii		$235,021.89	$229,758.09	$20,791.39	$208,966.70	
Maui—						
(Old) Kahakuloa Road Extension	Act 51, S. L. 1921	$ 15,000.00	$ 15,000.00	$.....	$ 15,000.00	Act 57, S. L. 1921
(Old) Waiohuli-Keokea Homestead Drainage	Act 201, S. L. 1923	6 000.00	6,000.00	236.80	5,763.20	Act 201, S. L. 1923

REPORT OF ROAD CONSTRUCTION AUTHORIZED AND UNDERTAKEN DURING THE TWO YEARS FROM JANUARY 1, 1925, DECEMBER 31, 1926 (Continued)

Roads	Authorization	Amounts Appropriated	Total Cost to Date	Amounts Paid Out to Date On Overhead	Amounts Paid Out to Date On Contract	Account Paid From
G4336 Kamaole Homestead Road	Act 134, S. L. 1925	20,000.00	20,495.56	495.69 1,191.70	18,808.17	S4402 Homestead Roads, Maui G4336 Act 134, S. L. 1925
Total for Maui		$ 41,000.00	$ 41,495.56	$ 1,924.19	$ 39,571.37	
Honolulu—						
G4342 Makaha-kai Keaau Road	Act 247, S. L. 1921	$ 2,000.00	$ 2,158.74	$ 159.14	$	S4403 Hmstd. Roads, Honolulu
					1,999.60	G4342 Act 247, S. L. 1921
G4346 Kaluapuhi Homestead Road	Act 202, S. L. 1923	5,000.00	5,000.00	.....	5,000.00	G4343 Act 202, S. L. 1923
G4347 Waimanalo Beach Lots Road	Act 147, S. L. 1925	35,000.00	30,138.07	2,951.68	27,186.39	G4347 Act 147, S. L. 1925
G4348 Hauula Homestead Storm Ditch	Act 214, S. L. 1925	3,500.00	3,448.22	176.62	3,271.60	G4348 Act 214, S. L. 1925
S4439 Kawailoa Beach Lots Road, Kailua	Sec. 475, R. L. 1925	3,697.00	3,697.00	.....	3,697.00	S4439 Kawailoa Lots Road Fund
Total for Honolulu		$ 49,197.00	$ 44,442.03	$ 3,287.44	$ 41,154.59	
Kauai—						
(Old) Lawai Valley Road	Act 114, S. L. 1923	$ 10,000 00	$ 10,077.30	$ 77.30	$	S4404 Homestead Roads, Kauai
					10,000.00	Act 114, S. L. 1923
G4362 Kawaihau Homestead Road	Act 171, S. L. 1921	35,000.00	33,848.10	552.90		S4404 Homestead Roads, Kauai
					33 295.20	G4362 Act 171, S. L. 1921
G4363 Anahola Homestead Road	Act 13, S. L. 1923	3,000.00	2,999.40	6.50		S4404 Homestead Roads, Kauai
					2,992.90	G4363 Act 13, S. L. 1923
G4364 New Wailua Homestead Road	Act 172, S. L. 1921	16,000.00	16,098.00	98.00		S4404 Homestead Roads, Kauai
					16,000.00	G4364 Act 172, S. L. 1921
G4365 Kekaha House Lots Road	Act 14, S. L. 1925	10,000 00	10,000.00	.....	10,000.00	G4365 Act 14, S. L. 1925
G4367 Kapaa House Lots Road	Act 121, S. L. 1923	10,000.00	10,000.00	.....	10,000.00	G4367 Act 121, S. L. 1923
G4369 Olohena-Puuopae-Puupilo Road to Waipouli Road	Act 173, S. L. 1923	20,000.00	20,000.00	264.65	19,735.35	G4369 Act 173, S. L. 1923
Total for Kauai		$104 000.00	$103,022.80	$ 999.35	$102,023.45	
Total All Islands		$429,218.89	$418,718.48	$27,002.27	$391,716.11	

SCHEDULE L (Continued)

REPORT OF ROAD CONSTRUCTION AUTHORIZED AND UNDERTAKEN DURING THE TWO YEARS FROM JANUARY 1, 1925, DECEMBER 31, 1926 (Continued)

ROADS AUTHORIZED AND CONSTRUCTION UNDER WAY:

		Amount Appropriated	Total Cost to Date	Overhead	
Hawaii—					
G4307 Wood Valley Homestead Road	Act 127, S. L. 1925	$ 2,200.00	$ 74.59	$ 74.59	S4401 Homestead Road, Hawaii
G4309 Kiolokaa-Keaa Homestead Road	Act 223, S. L. 1925	1,600.00	85.82	85.82	S4401 Homestead Roads, Hawaii
G4318 Puukapu Homestead Road	Act 254, S. L. 1925	1,250.00	89.77	89.77	S4401 Homestead Roads, Hawaii
*G4323 Kaauhuhu Homestead Road	Act 45, S. L. 1923	8,260.00	233.92	233.92	S4401 Homestead Roads, Hawaii
*G4324 Kaauhuhu Cane Road	Act 274, S. L. 1925	4,034.20	283.21	283.21	S4401 Homestead Roads, Hawaii
S4449 Leilani Avenue, Waiakea	Sec. 475, R. L. 1925	.....	99.83	99.83	S4449 Waiakea Residence Lots Rd. Fund
S4452 Piihonua House Lots Road, 2nd Series	Sec. 475, R. L. 1925	.....	17.61	17.61	S4452 Piihonua House Lots Road Fund
Total for Hawaii		$17,344.20	$ 884.75	$ 884.75	

* Note: The appropriations shown for these two roads are the unexpended balances under these Acts.

Honolulu—					
G4343 Lualualei Homestead Roads	Act 203, S. L. 1923	$15,000.00	$ 888.98	$ 888.98	S4403 Homestead Roads, Honolulu
Total for Honolulu		$15,000.00	$ 888.98	$ 888.98	
Total All Islands		$32,344.20	$1,773.73	$1,773.73	

Note: The preliminaries for G4318 Puukapu Homestead Road,
S4449 Leilani Avenue, Waiakea Road,
S4452 Piihonua House Lots Road, 2nd Series, on Hawaii, and
G4343 Lualualei Homestead Road, Honolulu,
were authorized; then work was postponed until more funds become available.

SCHEDULE L (Continued)

REPORT OF ROAD CONSTRUCTION AUTHORIZED AND UNDERTAKEN DURING THE TWO YEARS FROM JANUARY 1, 1925, TO DECEMBER 31, 1926 (Continued)

SUMMARY

Work Under taken	Total Expenditure To Date	Hawaii	Maui	Honolulu	Kauai
Cost of Roads Completed	$418,718.48	$229,758.09	$ 41,495.56	$ 44,442.03	$103,022.80
Cost of Roads Authorized and Construction Under Way	1,773.73	884.75	.....	888.98	.....
	$420,492.21	$230,642.84	$ 41,495.56	$ 45,331.01	$103,022.80
Funds					
Total paid to date from Appropriations	$394,517.37	$210,643.51	$ 40,999.87	$ 40,585.89	$102,288.10
Total paid to date from Homestead Roads Accounts	14,737.76	12,459.25	495.69	1,048.12	734.70
Total paid to date from House Lots Roads Accounts	8,072.21	4,375.21	.....	3,697.00	.....
Total paid to date from County of Hawaii	3,164.87	3,164.87	.....	.....	.....
	$420,492.21	$230,642.84	$ 41,495.56	$ 45,331.01	$103,022.80
Appropriations					
Total of Appropriations of Completed Roads	$429,218.89	$235,021.89	$ 41,000.00	$ 49,197.00	$104,000.00
Total of Appropriations of Roads Under Way	32,344.20	17,344.20	.....	15,000.00	.....
Total cost to date of Authorized Road Building Program	$461,563.09	$252,366.09	$ 41,000.00	$ 64,197.00	$104,000.00

SCHEDULE M

STATEMENT OF CONDITION OF CONTINUING APPROPRIATIONS BY WAY OF ADVANCES FROM GENERAL FUND, AS SHOWN BY THE BOOKS OF THE OFFICE OF THE COMMISSIONER OF PUBLIC LANDS TO BE STILL ALIVE AS OF DECEMBER 31, 1926

		Appropriations	Appropriations on Which No Expenditures Have Been Made	Appropriations Authorized and Covered by Contracts	Expenditures to Date Being Unrefunded Balances Still Due the General Fund
Hawaii—					
	1	Old—Waiakea Homestead Road,—Act 173, S. L. 1921	.....	.....	$ 18,000.00
	2	G4321—Lepoloa-Kauniho Homestead Road—Act 181, S. L. 1921	$ 18,000.00	.....	.....
	3	G4326—Waiohinu Town Lots Road—Act 181, S. L. 1921	.....	.....	1,000.00
	4	G4322—Kaiwiki Homestead Road—Act 99, S. L. 1921	15,000.00	.....	.....
	5	G4305—Leleiwi Road—Act 14, S. L. 1919	.....	.....	22,677.55
	6	G4308—Kiolokaa-Keaa Homestead Road—Act 39, S. L. 1923	.....	.....	12,827.00
	7	G4310—Puuepa-Kokoiki Homestead Road, Act 170, S. L. 1921	.....	.....	1,894.90
	8	G4323—Kaauhuhu Homestead Road—Act 45, S. L. 1923	.....	$ 8,260.00	6,740.00
	9	G4325—Honomu Homestead Road—Act 95, S. L. 1923	7,000.00	.....	.....
	10	Old—Kaapahu-Paauilo Homestead Road—Act 198, S. L. 1923	.....	.....	19,017.02
	11	G4313—Kalopa Homestead Road—Act 207, S. L. 1923	.....	.....	11,432.40
	12	G4304—Kaumana-Ponohawai Homestead Road—Act 208, S. L. 1923	.....	.....	10,000.00
	13	G4327—Waiakea Homestead Road—Act 210, S. L. 1923	.....	.....	4,610.00
	14	G4315—Papaaloa Homestead Road—Act 232, S. L. 1923	.....	.....	3,000.00
	15	G4332—Piihonua House Lots Roads—Act 117, S. L. 1925	.....	.....	2,000.00
A*	16	G4307—Wood Valley Homestead Road—Act 127, S. L. 1925	2,200.00	.....	.....
A*	17	G4309—Kiolokaa-Keaa Homestead Road—Act 223, S. L. 1925	1,600.00	.....	.....
	18	G4324—Kaauhuhu Cane Road—Act 247, S. L. 1925	.....	4,034.20	.....
A*	19	G4318—Puukapu Homestead Road—Act 254, S. L. 1925	1,250.00	.....	.....
	20	G4314—Kalopa Homestead Road—Act 258, S. L. 1925	.....	.....	18,417.80
	21	G4333—Haunani Road in the Olaa Summer Lots—Act 252, S. L. 1925	.....	.....	2,282.00
			$ 45,050.00	$ 12,294.20	$144,864.47
Maui—					
	22	G4336—Kamaole Makai Homestead Road—Act 134, S. L. 1925	.....	.....	$ 19,999.87

SCHEDULE M—(Continued)

STATEMENT OF CONDITION OF CONTINUING APPROPRIATIONS BY WAY OF ADVANCES FROM GENERAL FUND, AS SHOWN BY THE BOOKS OF THE OFFICE OF THE COMMISSIONER OF PUBLIC LANDS TO BE STILL ALIVE AS OF DECEMBER 31, 1926—(Continued)

	Appropriations	Appropriations on Which No Expenditures Have Been Made	Appropriations Authorized and Covered by Contracts	Expenditures to Date Being Unrefunded Balances Still Due the General Fund
Honolulu—				
23	S4297—Purchase School Lands, Honolulu—Act 186, S. L. 1917	.....	.....	$ 60,000.00
24	G4340—Alewa Heights House Lots Road—Act 96, S. L. 1923	.....	.....	8,924.55
25	G4344—Palolo Belt Road—			
	G4345—Acts 53, S. L. 1917, and 225, S. L. 1925	$ 57,995.00	.....	.....
26	G4341—Waimanalo Belt Road—Act 193, S. L. 1921	.....	.....	245,000.00
27	G4342—Makaha-Keaau Road—Act 247, S. L. 1921	.....	.....	1,999.60
A* 28	G4343—Lualualei Homestead Road—Act 203, S. L. 1923	15,000.00	.....	.....
29	G4347—Waimanalo Beach Lots Road—Act 147, S. L. 1925	.....	.....	30,138.07
		$ 72,995.00	.....	$346,062.22
Kauai—				
30	G4362—Kawaihau Road-Kapaa Homesteads—Act 171, S. L. 1921	.....	.....	$ 23,295.20
31	G4364—Wailua Homestead Road—Act 172, S. L. 1921	.....	.....	16,000.00
32	G4369—Olohena-Puupilo Road—Act 173, S. L. 1923	.....	.....	20,000.00
33	G4371—Hauiki Road-Kapaa-Wailua Homesteads—Act 173, S. L. 1923	5,000.00	.....	.....
34	G4370—Hauaola Road-Kapaa-Wailua Homesteads—Act 173, S. L. 1923	15 000.00	.....	.....
B* 35	G4618—Embankment Waimea River—Act 12, S. L. 1925	20,000.00	.....	.....
		$ 40,000.00	.....	$ 59,295.20
	SUMMARY			
	Hawaii	$ 45,050.00	$ 12,294.20	$144,864.47
	Maui	.....	.....	19,999.87
	Honolulu	72,995.00	.....	346,062.22
	Kauai	40,000.00	.....	59,295.20
		$158,045.00	$ 12,294.20	$570,221.76

STATEMENT OF CONDITION OF CONTINUING APPROPRIATIONS BY WAY OF ADVANCES FROM GENERAL FUND, AS SHOWN BY THE BOOKS OF THE OFFICE OF THE COMMISSIONER OF PUBLIC LANDS TO BE STILL ALIVE AS OF DECEMBER 31, 1926—(Continued)

Note: A* Roads under Numbers 16, 17 and 19 for Hawaii and 28 for Oahu, have been authorized but no expenditures have been made against these accounts and no plans have been approved or contracts signed yet.

B* Under number 35 for Kauai, the Department of Public Works is the spending agency designated in this Act and the money appropriated thereunder is by way of advance from General Fund with this office responsible for refunding the amount expended. On account of this responsibility this account is listed as a charge against this office.

Aside from the above, there are six special appropriations on the books which do not belong in the above list, even though the money appropriated by two of these special appropriations is to come from General Fund, the same, however, is not to be refunded but treated as a direct charge on General Fund. These special appropriations are as follows:

1	Old—Kawailoa Beach Lots Road, Honolulu—Act 179, S. L. 1917..... This is NOT an appropriation by way of an advance from General Fund, but is a direct charge on S4403 Homestead Roads, Honolulu, which is not fair to the Homestead Tracts contributing to S4403 Homestead Roads, Honolulu account, the largest contributing tract being the Lualualei Homesteads, which tract has received the least consideration. As roads have recently been built in the Kawailoa Beach Lots Tract from the very moneys realized from the sale of these lots, this tract has received all it has coming to it, and as it is a House Lot Subdivision and not a Homestead Subdivision, the lots never being disposed of under homesteading laws, no money should be spent under this Act for further road construction in this tract to the detriment of Homestead Tracts, especially the Lualualei Tract, and in view of this fact, it is recommended that this Act be repealed.	$ 3,500.00
2	S4298—Napoopoo-Honaunau Road, Hawaii, Act 178, S. L. 1919..... This is NOT an appropriation by way of an advance from General Fund, but is a direct charge on S4392—Special Land Sales, Hawaii, with the County of Hawaii the spending	1,500.00

SCHEDULE M—(Continued)

STATEMENT OF CONDITION OF CONTINUING APPROPRIATIONS BY WAY OF ADVANCES FROM GENERAL FUND, AS SHOWN BY THE BOOKS OF THE OFFICE OF THE COMMISSIONER OF PUBLIC LANDS TO BE STILL ALIVE AS OF DECEMBER 31, 1926—(Continued)

	agency. If the County has not used its own funds for this job intending to be repaid from Land Sales when funds are available, it is recommended that this Act be repealed.	
3	S4295—Acquisition of Hana Park, Maui, Act 48, S. L. 1925..... This is NOT an appropriation by way of an advance from General Fund, but is a direct charge on S4393—Special Land Sales, Maui. As there is but $2,000.00 in S4393—Special Land Sales, Maui account, and as sales of land on Maui from which the proceeds go to this account are not made often, it will be years before this park can be purchased with moneys from this source. It is therefore recommended that this Act be repealed and this item be put in the Loan Fund Bill, thus leaving S4393—Special Land Sales, Maui, account open for other purchases.	10,000.00
4	G4292C—Acquisition of Kailua Palace, Hawaii, Act 51, S. L. 1925..... This is NOT an appropriation by way of an advance from General Fund, but IS a direct charge on General Fund and IS NOT to be refunded. Negotiations are now under way to accomplish the purpose of this Act.	10,000.00
5	S4296—Acquisition of Waimea Park, Kauai, Act 89, S. L. 1925..... This is NOT an appropriation by way of an advance from General Fund, but is a direct charge on S4394—Special Land Sales, Kauai, account, in which account there are ample funds. Negotiations are now under way to accomplish the purpose of this Act.	15,000.00
6	G4291—Honouliuli-Kahuku Forest Reserve, Honolulu, Act 102, S. L. 1925 This is NOT an appropriation by way of an advance from General Fund, but IS a direct charge on General Fund and IS NOT to be refunded. Negotiations are now under way to accomplish the purpose of this Act.	25,000.00

SCHEDULE N

STATEMENT OF REPAYMENTS TO GENERAL FUND ON ACCOUNT OF EXPENDITURES UNDER APPROPRIATIONS BY WAY OF ADVANCEMENT, MADE DURING THE TWO YEARS FROM JANUARY 1, 1925, TO DECEMBER 31, 1926, AND LIST OF UNEXPENDED BALANCE OF APPROPRIATIONS WHICH WERE LAPSED, DURING THE SAME PERIOD UPON THE PURPOSES OF SAID APPROPRIATION BEING ACCOMPLISHED.

REPAYMENTS:

1	Transferred from		
	S4449—Waiakea Residence Lots, Hawaii.....$ 84,083.54		
	To repay the following advances:		
	(Old)—Roads Through Waiakea Residence Lots (Hinano-Leilani, etc.), Act 144, S. L. 1919, for the unrefunded balance of amount expended...	$	1,770.20
	(Old)—Roads Through Waiakea Residence Lots (Manono-Lanikaula Aves.), Act 145, S. L. 1919, for the total amount expended.....		14,942.75
	G4340—Roads in New Waiakea House Lots Subdivision, Act 200, S. L. 1923, for the total amount expended		49,771.94
	G4328—Roads in Waiakea House Lots (Mililani-Piilani), Act 211, S. L. 1923, for the total amount expended		8,743.02
	G4329—Roads in Waiakea House Lots (Lanikaula-Lanikapu), Act 212, S. L. 1923, for the total amount expended		8,855.63
		$	84,083.54
2	Transferred from		
	S4459—Leleiwi House Lots, Hawaii.....$ 7,000.00		
	To repay the following advances:		
	G4305—Honohononui-Leleiwi Park Road, Act 148, S. L. 1919, on account of the amount expended.	$	7,000.00
3	Transferred from		
	S4401—Homestead Roads, Hawaii.....$ 61,852.65		
	To repay the following advances:		
	G4319—Kalapana-Kamaili Road, Act 209, S. L. 1923, for the total amount expended.....	$	6,117.60
	G4320—Kalapana-Kaapahu Road, Act 174, S. L. 1919, for the total amount expended.....		4,533.50
	G4306—Wood Valley Homestead Road, Act 180, S. L. 1921, for the total amount expended.....		12,500.00
	G4302—Manowaiopae Homestead Road, Act 176, S. L. 1921, for the total amount expended.....		18,701.55
	(Old)—Roads Through Waiakea Homesteads, Act 173, S. L. 1921, on account of the unrefunded balance of the amount expended.....		20,000.00
		$	61,852.65

SCHEDULE N—(Continued)

STATEMENT OF REPAYMENTS TO GENERAL FUND ON ACCOUNT OF EXPENDITURES UNDER APPROPRIATIONS BY WAY OF ADVANCEMENT, MADE DURING THE TWO YEARS FROM JANUARY 1, 1925, TO DECEMBER 31, 1926, AND LIST OF UNEXPENDED BALANCE OF APPROPRIATIONS WHICH WERE LAPSED, DURING THE SAME PERIOD UPON THE PURPOSES OF SAID APPROPRIATION BEING ACCOMPLISHED—(Continued)

4	Transferred from		
	S4452—Piihonua House Lots, Hawaii	$ 15,000.00	
	To repay the following advances:		
	G4332—Roads in Piihonua House Lots (Punahoa-Punahina), Act 117, S. L. 1925, on account of the amount expended		$ 15,000.00
5	Transferred from		
	S4444—Olaa Summer Lots, Hawaii	$ 1,200.00	
	To repay the following advances:		
	G4333—Extension Haunani Road, Olaa Summer Lots, Act 252, S. L. 1925, on account of the amount expended		$ 1,200.00
6	Transferred from		
	S4392—Special Land Sales, Hawaii	$ 6,263.98	
	To repay the following advances:		
	G4303—Keaukaha-Kuhio Wharf Road, Act 97, S. L. 1923, for the total amount expended		$ 6,263.98
7	Transferred from		
	S4402—Homestead Roads, Maui	$ 21,000.00	
	To repay the following advances:		
	(Old)—Complete Kahakuloa Road, Act 51, S. L. 1921, for the total amount expended		$ 15,000.00
	(Old)—Waiohuli-Keokea Homesteads Drainage System, Act 201, S. L. 1923, for the total amount expended		6,000.00
			$ 21,000.00
8	Transferred from		
	S4445—Alewa Heights House Lots, Honolulu	$ 36,000.00	
	To repay the following advances:		
	G4340—Alewa Heights Roads, Act 96, S. L. 1923, on account of the amount expended		$ 36,000.00
9	Transferred from		
	S4457—Waimanalo Beach Lots, Honolulu	$ 55,000.00	
	To repay the following advances:		
	G4341—Waimanalo Belt Road, Act 193, S. L. 1921, on account of the amount expended		$ 55,000.00

SCHEDULE N—(Continued)

STATEMENT OF REPAYMENTS TO GENERAL FUND ON ACCOUNT OF EXPENDITURES UNDER APPROPRIATIONS BY WAY OF ADVANCEMENT, MADE DURING THE TWO YEARS FROM JANUARY 1, 1925, TO DECEMBER 31, 1926, AND LIST OF UNEXPENDED BALANCE OF APPROPRIATIONS WHICH WERE LAPSED, DURING THE SAME PERIOD UPON THE PURPOSES OF SAID APPROPRIATION BEING ACCOMPLISHED—(Continued)

10	Transferred from		
	S4403—Homestead Roads, Honolulu.....	$ 8,448.22	
	To repay the following advances:		
	G4346—Kaluapuhi-Kaneohe Homestead Road, Act 202, S. L. 1923, for the total amount expended		$ 5,000.00
	G4348—Hauula Homestead, Storm Ditch, Act 214, S. L. 1925, for the total amount expended....		3,448.22
			$ 8,448.22
11	Transferred from		
	S4395—Special Land Sales, Waimea, Kauai, Act 185, S. L. 1917.....	$ 18,034.95	
	To repay the following advances:		
	4618—Embankment, Waimea River, Act 185, S. L. 1917, for the unrefunded balance of the amount expended by the Department of Public Works..		$ 18,034.95
12	Transferred from		
	S4404—Homestead Roads, Kauai.....	$ 23,740.35	
	To repay the following advances:		
	G4361—Olohena Road, Kapaa Homesteads, Act 171, S. L. 1921, for the unrefunded balance of the amount expended.....		$ 747.45
	G4362—Kawaihau Road, Kapaa Homesteads, Act 171, S. L. 1921, on account of the amount expended		10,000.00
	G4363—Anahola Homestead Road, Act 13, S. L. 1923, for the total amount expended.....		2,992.90
	(Old)—Lawai Valley Road, Act 114, S. L. 1923, for the total amount expended.....		10,000.00
			$ 23,740.35
13	Transferred from		
	S4440—Kapaa House Lots, Kauai.....	$ 10,000.00	
	To repay the following advances:		
	G4367—Kapaa House Lots, Roads, Act 121, S. L. 1923, for the total amount expended.....		$ 10,000.00
14	Transferred from		
	S4442—Kekaha House Lots, Kauai.....	10,000.00	
	To repay the following advances:		
	G4365—Kekaha House Lots Roads, Act 14, S. L. 1925, for the total amount expended.....		$ 10,000.00
		$357,623.69	$357,623.69

SCHEDULE N—(Continued)

STATEMENT OF REPAYMENTS TO GENERAL FUND ON ACCOUNT OF EXPENDITURES UNDER APPROPRIATIONS BY WAY OF ADVANCEMENT, MADE DURING THE TWO YEARS FROM JANUARY 1, 1925, TO DECEMBER 31, 1926, AND LIST OF UNEXPENDED BALANCE OF APPROPRIATIONS WHICH WERE LAPSED, DURING THE SAME PERIOD UPON THE PURPOSES OF SAID APPROPRIATION BEING ACCOMPLISHED—(Continued)

LAPSES:

S4297—Purchase School Lands, Honolulu, Act 256, S. L. 1923..	$ .14
G4305—Honohononui-Leleiwi Road, Hawaii, Act 148, S. L. 1919	322.45
G4308—Kiolokaa-Keaa Homestead Road, Hawaii, Act 179, S. L. 1921	2,173.00
G4310—Puuepa-Kokoiki Homestead Road, Hawaii, Act 170, S. L. 1921	105.10
G4313—Kalopa Homestead Road, Hawaii, Act 207, S. L. 1923..	567.60
G4314—Kalopa Homestead Road, Hawaii, Act 256, S. L. 1925..	1,582.20
G4320—Kalapana-Kaapahu Homestead Road, Hawaii, Act 174, S. L. 1919	466.50
G4327—Waiakea Homestead Road, Hawaii, Act 210, S. L. 1923	390.00
G4328—Roads in Waiakea House Lots (Mililani-Piilani), Hawaii, Act 211, S. L. 1923	2,256.98
G4333—Haunani Road, Olaa Summer Lots, Hawaii, Act 252, S. L. 1923	18.00
G4348—Hauula Homestead Storm Ditch, Honolulu, Act 214, S. L. 1925	51.78
G4362—Kawaihau Road, Kapaa Homesteads, Kauai, Act 171, S. L. 1921	1,704.80
G4363—Anahola Homestead Road, Kauai, Act 13, S. L. 1923..	7.10
	$ 9,645.65

SCHEDULE O

STATEMENT SHOWING—1. Balances of Homesteads Main Account as of December 31, 1926.
2. Collection to Date from Homestead Tracts.
3. Transfers to Date from Homestead Tracts to Farm Loan "Surplus Fund."
4. Road Expenditures Refunded to Date on Homestead Tracts.
5. Balance of Each Homestead Tract in Relation to Balance of Main Account.

	Total Collections to Date	Farm Loan Surplus Fund	Roads	Debit Balance	Credit Balance	Balance of Main Account
HOMESTEAD ROADS—HAWAII:						$ 20,274.05
Ahualoa	$ 11,911.84	$ 2,096.67	$	$	$ 9,815.17	
Hakalau-iki	40,576.96	1,497.61	16,879.20	.....	22,200.15	
Haleohiu	217.57	54.82	.....	.....	162.75	
Hamanamana	29.98	9.99	.....	.....	19.99	
Honomu	215.66	.....	.....	.....	215.66	
Kaao	20,982.34	3,457.69	9,736.05	.....	7,788.60	
Kaapahu	5,431.37	1,362.97	13,146.28	9,077.88	.....	
Kaapoko	3,110.00	.....	6,117.52	3,007.52	.....	
Kaauhuhu	39,674.21	11,459.48	34,079.07	5,864.34	.....	
Kahei	986.91	.....	.....	.....	986.91	
Kahoahuna	318.77	21.91	.....	.....	296.86	
Kaieie	14,926.87	1,234.68	21,541.59	7,849.40	.....	
Kaimu-Makena	4,662.36	423.17	2,000.00	.....	2,239.19	
Kaiwiki	17,641.54	822.38	13,720.23	.....	3,098.93	
Kalamakowali	76.00	20.01	.....	.....	55.99	
Kalopa	57,760.76	16,807.73	33,586.16	.....	7,366.87	
Kamaili	1,021.97	60.90	6,941.75	5,980.68	.....	
Kamaoa	2,489.75	675.89	1,575.30	.....	238.56	
Kaniahiku	186.40	.....	.....	.....	186.40	
Kaohe	2,596.72	608.92	27,591.12	25,603.32	.....	
Kaunamano	15,123.83	639.38	527.15	.....	13,957.30	
Kaupakuea	12,297.69	215.41	265.58	.....	11,816.70	
Kealakehe	226.73	5.40	.....	.....	221.33	
Keauohana, etc	434.89	143.32	.....	.....	291.57	
Keonepoko-iki	42.00	9.00	.....	.....	33.00	
Kihalani	12,308.26	512.26	28,941.57	17,145.57	.....	
Kikala-Keokea	1,198.15	149.95	.....	.....	1,048.20	
Kiolokaa-Keaa	5,200.78	700.93	3,773.17	.....	726.68	
Kiula	2.47	.82	.....	.....	1.65	
Kohanaiki, etc	115.96	33.79	.....	.....	82.17	
Kukuiopae	530.69	128.05	.....	.....	402.64	
Kulaimano	21,873.50	1,285.25	13,473.47	.....	7,114.78	

STATEMENT SHOWING—1. Balances of Homesteads Main Account as of December 31, 1926.
2. Collection to Date from Homestead Tracts.
3. Transfers to Date from Homestead Tracts to Farm Loan "Surplus Fund."
4. Road Expenditures Refunded to Date on Homestead Tracts.
5. Balance of Each Homestead Tract in Relation to Balance of Main Account.

	Total Collections to Date	Farm Loan Surplus Fund	Roads	Debit Balance	Credit Balance	Balance of Main Account
HOMESTEAD ROADS—HAWAII: (Continued)						
Kupahua	673.08	37.12	.....	.....	635.96	
Laupahoehoe	2,941.23	638.34	.....	.....	2,302.89	
Lepoloa-Kauniho	25,711.47	7,634.11	394.22	.....	17,683.14	
Makaoku	259.63	.....	7,800.00	7,540.37	.....	
Manowaiopae	31,652.48	3,953.52	25,867.60	.....	1,831.36	
Maulua-Waikaumalo	795.64	129.44	.....	.....	666.20	
Ninole-Wailau	300.32	99.07	.....	.....	201.25	
Niupea	3,278.45	297.97	.....	.....	2,980.48	
Olaa	20,740.00	3,335.42	368.71	.....	17,035.87	
Olelomoana	849.62	229.06	1.50	.....	619.06	
Oneloa	934.75	.....	.....	.....	934.75	
Opea-Peleau	7,554.33	93.28	15.50	.....	7,445.55	
Opihihali	308.80	25.74	1,855.19	1,572.13	.....	
Opihikao	808.27	26.32	11,429.75	10,647.80	.....	
Ooma	131.64	24.15	.....	.....	107.49	
Papa	91.45	25.60	.....	.....	65.85	
Papaaloa	63,653.11	18,989.89	43,180.73	.....	1,482.49	
Piha	12,686.04	607.12	79.75	.....	11,999.17	
Pohakea	2,506.32	75.50	.....	.....	2,430.82	
Puuanahulu	1,406.91	151.44	.....	.....	1,255.47	
Puukala	4.58	.56	.....	.....	4.02	
Puuepa-Kokoiki	1,725.76	239.38	422.00	.....	1,064.38	
Puukapu	27,865.18	3,658.15	39,145.96	14,938.93	.....	
Waiakea	231,993.24	79,474.64	183,325.49	30,806.89	.....	
Waiakolea	6.00	2.00	.....	.....	4.00	
Waimea	1,343.02	20.83	23.75	.....	1,298.44	
Waipunalei	34.88	.....	345.20	310.32	.....	
Wood Valley	17,503.20	1,931.27	17,369.42	1,797.49	.....	
	$751,932.33	$166,138.30	$565,519.98	$142,142.64	$162,416.69	
	731,658.28				142,142.64	
		$731,658.28				
	$ 20,274.05					$ 20,274.05

SCHEDULE O—(Continued)

STATEMENT SHOWING—1. Balances of Homesteads Main Account as of December 31, 1926.
2. Collection to Date from Homestead Tracts.
3. Transfers to Date from Homestead Tracts to Farm Loan "Surplus Fund."
4. Road Expenditures Refunded to Date on Homestead Tracts.
5. Balance of Each Homestead Tract in Relation to Balance of Main Account.

	Total Collections to Date	Farm Loan Surplus Fund	Roads	Debit Balance	Credit Balance	Balance of Main Account
HOMESTEAD ROADS—MAUI:						$ 2,683.53
Alae	$ 6,928.09	$ 1,374.31	$ 9 613.33	$ 4,059.55	$	
Haleakala	43,893.16	13,552.96	80.00	.....	30,260.20	
Kahakuloa	.....	.....	15,000.00	15,000.00	.....	
Kahanui	744.80	241.71	.....	.....	503.09	
Kamaole	2,840.10	872.57	495.69	.....	1,471.84	
Kaupo	14.00	4.67	.....	.....	9.33	
Kealahou	1,152.96	309.31	.....	.....	843.65	
Kuiaha-Pauwela	8,433.91	1,905.26	9,468.00	2,939.35	.....	
Nahiku	1,207.91	209.72	.....	.....	998.19	
Omaopio	1,971.16	391.08	.....	.....	1,580.08	
Piiholo	89.00	.....	15,921.95	15,832.95	.....	
Waiakoa	1,699.52	546.56	83.00	.....	1,069.96	
Waiohonu-Kakio	1,472.88	371.53	.....	.....	1,101.35	
Waiohuli-Keokea, Mauka	11,509.70	2,479.50	1,302.85	.....	7,727.35	
Waiohuli-Keokea, Beach	8,104.80	1,077.92	12,076.54	5,049.66	.....	
	$ 90,061.99	$ 23,337.10	$ 64,041.36	$ 42,881.51	$ 45,565.04	
	87,378.46				42,881.51	
		$ 87,378.46				
	$ 2,683.53					$ 2,683.53

SCHEDULE O—(Continued)

STATEMENT SHOWING—1. Balances of Homesteads Main Account as of December 31, 1926.
2. Collection to Date from Homestead Tracts.
3. Transfers to Date from Homestead Tracts to Farm Loan "Surplus Fund."
4. Road Expenditures Refunded to Date on Homestead Tracts.
5. Balance of Each Homestead Tract in Relation to Balance of Main Account.

	tions to Date Total Collec-	Surplus Fund Farm Loan	Roads	Balance Debit	Balance Credit	Main Account Balance of
HOMESTEAD ROADS—OAHU:						$ 4,195.05
Aiea	$ 10,892.09	$ 1,177.91	$ 27,935.12	$ 18,220.94	$	
Auwaiolimu	.....	.....	10,022.29	10,022.29	.....	
Hauula	4,440.62	614.17	3,448.22	.....	378.23	
Kaneohe	16,504.47	3,687.09	10,700.00	.....	2,117.38	
Kanohouluiwi	2,702.50	112.34	.....	.....	2,590.16	
Keaau	4,928.59	672.91	6,784.46	2,528.78	.....	
Kuliouou	2,762.32	225.90	1,030.00	.....	1,506.42	
Kuwili	.....	.....	81.60	81.60	.....	
Lualualei	39,356.66	7,859.55	8,296.74	.....	23,200.37	
Pahoa	2,934.21	419.49	.....	.....	2,514.72	
Palolo	932.11	37.56	18.00	.....	876.55	
Pouhala	487.85	162.62	.....	.....	325.23	
Pupukea-Paumalu	15,945.22	875.83	13,529.79	.....	1,539.60	
	$101,886.64	$ 15,845.37	$ 81,846.22	$ 30,853.61	$ 35,048.66	
	97,691.59				30,853.61	
		$ 97,691.59				
	$ 4,195.05					$ 4,195.05

ARCHIVES OF HAWAII

SCHEDULE O—(Continued)

STATEMENT SHOWING—1. Balances of Homesteads Main Account as of December 31, 1926.
2. Collection to Date from Homestead Tracts.
3. Transfers to Date from Homestead Tracts to Farm Loan "Surplus Fund."
4. Road Expenditures Refunded to Date on Homestead Tracts.
5. Balance of Each Homestead Tract in Relation to Balance of Main Account.

	Total Collections to Date	Farm Loan Surplus Fund	Roads	Debit Balance	Credit Balance	Balance of Main Account
HOMESTEAD ROADS—KAUAI:						$ 2,238.81
Anahola	$	$	$ 5,021.65	$ 5,021.65	$	
Hanalei	1,173.23	391.08	.....	.....	782.15	
Kalaheo	19,079.86	1,946.74	16,960.24	.....	172.88	
Kapaa	103,744.15	27,966.63	56,279.66	.....	19,497.86	
Lawai	6,443.35	1,432.54	12,217.02	7,206.21	.....	
Omao	7,114.70	436.70	2,000.00	.....	4,678.00	
Wailua	27,315.69	9,105.24	15,098.00	.....	3,112.45	
Reconstruction Waimea River Embankment	.....	.....	13,776.67	13,776.67	.....	
	$164,870.98	$ 41,278.93	$121,353.24	$ 26,004.53	$ 28,243.34	
	162,632.17				26,004.53	
		$162,632.17				
	$ 2,238.81					$ 2,238.81

SCHEDULE P

STATEMENT SHOWING CONDITION OF SPECIAL ACCOUNTS AS OF DECEMBER 31, 1926

	Name of Account	Total Collections To Date	Roads	Credit Balance
S4445	Alewa Heights Lots, Honolulu	$ 41,865.93	$ 36,000.00	$ 5,865.93
S4454	Anahola Beach Lots, Kauai	801.45	.....	801.45
S4438	Auwaiolimu Lots, Honolulu	12,848.57	11,328.91	1,519.66
S4455	Kahei House Lots, Hawaii	3,733.94	.....	3,733.94
S4440	Kapaa House Lots, Kauai	24,908.07	10,000.00	14,908.07
S4439	Kawailoalele Beach Lots, Honolulu	3,892.31	3,697.00	195.31
S4442	Kekaha House Lots, Kauai	12,795.56	10,000.00	2,795.56
S4441	Kuwili Warehouse Lots, Honolulu	61,341.00	49,222.15	12,118.85
S4459	Leleiwi House Lots, Hawaii	9,121.93	7,000.00	2,121.93
S4443	Makiki Round Top Lots, Honolulu	11,153.96	7,985.53	3,168.43
S4444	Olaa Summer Lots, Hawaii	5,692.35	5,403.34	289.01
S4446	Olinda House Lots, Maui	1,224.99	.....	1,224.99
S4452	Piihonua House Lots, Hawaii	20,000.25	16,732.75	3,267.50
S4451	Ponahawai Lots, Hawaii	32,166.00	26,693.06	5,472.94
S4447	Pupukea Beach Lots, Honolulu	46,619.60	33,415.79	13,203.81
S4383	Pupukea Beach Lots Pipe Line, Honolulu	20,570.00	20,369.41	200.59
S4449	Waiakea Residence Lots, Hawaii	152,676.66	131,096.83	21,579.83
S4450	Wahikuli House Lots, Maui	13,074.45	5,482.35	7,592.10
S4457	Waimanalo Beach Lots, Honolulu	87,878.04	55,000.00	32,878.04
S4396	Waimea Special Sales, Act 12, S. L. 1925, Kauai	4,734.93	.....	4,734.93
S4458	Waiohinu Town Lots, Hawaii	255.50	.....	255.50
		$567,355.49	$429,427.12	$137,928.37
S4392	Special Land Sales, Hawaii			22,096.73
S4393	Special Land Sales, Maui			2,322.24
S4391	Special Land Sales, Honolulu			2,610.29
S4394	Special Land Sales, Kauai			48,926.68
				$213,884.31

SCHEDULE Q

STATEMENT OF RECEIPTS FOR TWO YEARS FROM JANUARY 1, 1925, TO DECEMBER 31, 1926

Symbol No.	Source of Income	Total	Amount	1st Land District	2nd Land District	3rd Land District	4th Land District	5th Land District	6th Land District
1000—Revenue:									
1060—Fees		$ 1,313.80							
1061	Certified Copies		$ 570.50	$ 8.75	$ 2.50	$ 5.00	$ 28.00	$ 510.00	$ 16.25
1061	Certificate of Occupation		20.25	.....	2.00	.....	10.25	.....	8.00
1061	Homestead Leases		34.00	.....	.....	.....	19.00	5.00	10.00
1061	Transfers		689.05	314.30	30.00	10.00	35.00	134.75	165.00
1110—Rents		1,196,405.73							
1111	General Leases (100%)		51,587.77	16,300.00	16,272.00	1,217.70	4,439.07	5,960.00	7,399.00
1111	General Leases (30%)		762,400.53	85,807.62	45,990.09	1,135.40	230,921.98	111,812.85	286,732.59
1111	General Leases (regular)		239,395.39	50,774.57	40,579.88	26,810.12	20,127.60	46,984.83	54,118.39
1112	Tenants-at-Will (30%)		15,316.66	.....	.....	.....	12,166.66	.....	3,150.00
1112	Tenants-at-Will (regular)		13,655.79	5,063.99	13.38	6.00	523.00	6,274.57	1,774.85
1118	Planting Agreements		114,049.59	34,781.91	.....	.....	.....	.....	79,267.68
1120—Interest		66,824.70							
1124	Cash Freehold Agreements		129.36	.....	129.36	.....	.....	.....	.....
1124	Rights of Purchase Leases		7,418.27	1,113.66	913.16	826.77	3,564.20	963.07	37.41
1124	Special Homestead Agreements		34,200.56	21,726.80	4,984.58	108.38	.....	781.11	6,599.69
1124	Special Sales Agreements		22,503.41	7,140.06	203.94	.....	298.74	13,547.13	1,313.54
1126	Interest on Current Deposits		2,573.10	.....	.....	.....	.....	2,573.10	.....
1130—Sales of Public Lands		412,658.73							
1131	Cash Freehold Agreements		919.18	.....	919.18	.....	.....	.....	.....
1131	Rights of Purchase Leases		10,845.38	1,871.25	2,095.50	630.00	4,657.52	1,416.00	175.11
1131	Special Homestead Agreements		81,967.45	51,709.31	17,761.94	102.14	.....	4,285.84	8,108.22
1132	Sales of Roads and Trails		520.20	360.00	.....	.....	.....	160.20	.....
1133	Sales of Land to Acquire Private Property		72,758.77	30,852.74	1,316.56	300.00	851.56	33,242.80	6,195.11
1134	Special Sales Agreements		245,644.48	102,971.52	5,508.28	255.50	3,099.89	109,594.34	24,214.95
1139	Sales of Other Public Lands		3.27	.....	.....	.....	.....	3.27	.....
1140—Sales of Commodities		10,381.47							
1141	Sales of Publications		4.00	.....	.....	4.00	.....	.....	.....
1146	Sales of Government Buildings		1,594.00	.....	.....	.....	931.00	663.00	.....
1149	Sales of Miscellaneous Articles		8,783.47	899.67	151.00	75.00	5,241.70	1,096.10	1,320.00
2000—Non-Revenue Receipts:									
2010—Receipts which Increase Indebtedness		3,116.00							
2018	Sales of Improvements on Lands		3,096.00	10.00	98.00	.....	1,220.00	603.00	1,165.00
2099	Other Special and Miscellaneous		20.00	.....	.....	.....	.....	20.00	.....
	TOTALS	$1,690,700.43	$1,690,700.43	$411,706.15	$136,971.35	$31,486.01	$288,135.17	$340,630.96	$481,770.79

SCHEDULE R

STATEMENT OF DEPOSITS WITH THE TREASURER DURING THE TWO YEARS FROM JANUARY 1, 1925, TO DECEMBER 31, 1926

	Fund Total	Source of Revenue Total	Detail
1000 GENERAL FUND	$ 891,396.36	$	$ .....
1060 Fees	.....	1,313.80	.....
1061 Land Office Fees	.....	.....	1,313.80
1110 Rents	.....	877,347.99	.....
1111 Leased Public Lands	.....	.....	786,791.60
1112 Unleased Public Land	.....	.....	10,721.67
1118 Planting Agreements	.....	.....	79,834.72
1120 Interest	.....	2,573.10	.....
1126 On Current Deposits	.....	.....	2,573.10
1140 Sales of Commodities	.....	10,161.47	.....
1141 Sales Gov't Pub	.....	.....	4.00
1146 Sales Gov't Buildings	.....	.....	974.00
1149 Sales Misc. Articles	.....	.....	9,163.47
2099 Other Spec. and Misc	.....	.....	20.00
2000 SPECIAL EXPENDABLE FUND	476,386.86	.....	.....
1120 Interest	.....	62,314.45	.....
1124 On Deferred Payments	.....	.....	62,314.45
1130 Sales of Public Lands	.....	414,072.41	.....
1131 Sales of Homesteads	.....	.....	95,356.23
1133 Acq. of Private Property	.....	.....	59,280.25
1134 Sales of House Lots	.....	.....	255,038.81
1135 Waimea R.—Act 12/25	.....	.....	4,397.12
3000 REVOLVING FUND	* 319,057.74	.....	.....
1110 Rents	.....	319,057.74	.....
1111 Leased Public Lands	.....	.....	280,247.88
1112 Unleased Public Lands	.....	.....	4,594.99
1118 Planting Agreements	.....	.....	34,214.87
4000 Trust Fund	3,336.00	.....	.....
2010 Rec. Which Increase Debt	.....	3,336.00	.....
2018 Improvement on Lands	.....	.....	3,336.00
8001 SINKING FUND	523.47	.....	.....
1130 Sales of Public Lands	.....	523.47	.....
1132 Sales of Roads and Trails	.....	.....	520.20
1139 Sales other Public Lands	.....	.....	3.27
Totals	$1,690,700.43	$1,690,700.43	$1,690,700.43

* Note: The amounts deposited to 3000—Revolving Fund, constitute collections from such items of revenue on which the "Hawaiian Homes Loan Fund," controlled by the Hawaiian Homes Commission, is entitled to the proportions provided for in the Hawaiian Homes Commission Act. A total of $763,465.72 has been deposited to date, to the credit of the million dollar fund which is being built up pursuant to the Hawaiian Homes Commission Act.

2000 SPECIAL EXPENDABLE FUND ACCOUNTS

S4401	Homestead Roads, Hawaii	$ 69,928.03
S4402	Homestead Roads, Maui	5,481.16
S4403	Homestead Roads, Honolulu	4,964.01
S4404	Homestead Roads, Kauai	9,946.96
*S5924	Farm Loan, Surplus Fund	45,160.04
S4447	Pupukea Beach Lots	3,250.35
S4445	Alewa Heights Lots	28,295.06
S4392	Special Land Sales, Hawaii	31,779.38
S4393	Special Land Sales, Maui	918.31
S4391	Special Land Sales, Honolulu	20,960.82
S4394	Special Land Sales, Kauai	5,621.74
S4452	Piihonua House Lots	10,148.76
S4449	Waiakea House Lots	92,770.05
S4454	Anahola Beach Lots	801.45
S4440	Kapaa House Lots	12,960.90
S4442	Kekaha House Lots	7,663.29
S4446	Olinda House Lots	449.73
S4444	Olaa Summer Lots	739.04
S4396	Waimea Special Sales, Act 12/25	4,676.22
S4450	Wahikuli House Lots	2,882.15
S4455	Kahei House Lots	3,733.94
S4457	Waimanalo Beach Lots	87,878.04
S4458	Waiohinu Town Lots	255.50
S4459	Leleiwi House Lots	9,121.93
S4441	Kuwili Warehouse Lots	16,000.00
		$476,386.86

* Note: The amounts deposited to S5924—Farm Loan Surplus Fund, constitute collections from such items of revenue on which this fund, controlled by the Farm Loan Board, is entitled to the proportions provided for in Act 225, S. L. 1919. Deposits of proportion of collections from rents, ceased April 30, 1924, the five-year period provided for by this Act, but deposits of proportion of collections from Homesteads still continue, which deposits will cease April 30, 1929, the end of the ten-year period provided for by this Act. A total of $713,115.10 has been deposited to date to this fund under the provisions of this Act.

SCHEDULE S

STATEMENT OF EXPENDITURES DURING THE TWO YEARS FROM JANUARY 1, 1925, TO DECEMBER 31, 1926

	From Balance 1923–1925 Appropriation Act 148, S. L. 1923			From 1925–1927 Appropriation Act 263, S. L. 1925				
	Available working Balance, Jan. 1, 1925	Amount Drawn 6 Months from Jan. 1, 1925, to June 30, 1925	Balance Lapsed June 30, 1925	Appropriation	Amount Drawn 18 Months from July 1, 1925, to Dec. 31, 1926	Persent working Balance Jan. 1, 1927	Total Expended for Two Years	Percent
OFFICE OF THE COMMISSIONER:								
Current Expenses:								
Personal Services:								
Commissioner of Public Lands	$ 2,850.00	$ 2,850.00	$.....	$ 11,400.00	$ 5,700.00	$ 5,700.00	$ 8,550.00	8.06
Other Personal Service	19,869.50	17,741.57	2,127.93	84,200.00	62,636.15	21,563.85	80,377.72	75.80
Total Personal Services	$22,719.50	$20,591.57	$ 2,127.93	$ 95,600.00	$68,336.15	$27,263.85	$ 88,927.72	83.86
Other Current Expense:								
(Balance on Hand Jan. 1, 1925)	$ 2,547.03	.....	.....	.....	.....	.....	.....	
Additional Appropriation April 29, 1925, Act 264, S. L. 1925	1,500.00	.....	.....	.....	.....	.....	.....	
Total for Other Current Expenses.	$ 4,047.03	.....	$ 882.82	.....	.....	.....	.....	
02 Supplies	.....	$ 551.82	.....	.....	$ 3,811.21	.....	$ 4,363.03	4.11
04 Communication Service	.....	241.14	.....	.....	1,011.15	.....	1,252.29	1.18
05 Travel Expenses	.....	411.10	.....	.....	1,067.20	.....	1,478.30	1.39
06 Transportation of Things	.....	10.04	.....	.....	357.86	.....	367.90	.35
07 Printing and Binding	.....	798.80	.....	.....	98.50	.....	897.30	.85
08 Advertising & Publishing Notices	.....	40.00	.....	.....	137.88	.....	177.88	.17
09 Furnishing Heat, Light, Water and Power	.....	34.24	.....	.....	18.76	.....	53.00	.05
10 Rents	.....	132.90	.....	.....	327.00	.....	459.90	.43
11 Repairs	.....	1.50	.....	.....	147.75	.....	149.25	.14
12 Special and Miscellaneous Current Expenses	.....	.....	.....	.....	202.86	.....	202.86	.19
13 Motor Vehicles	.....	807.87	.....	.....	2,485.38	.....	3,293.25	3.11
Total Other Current Expenses	.....	$ 3,029.41	.....	$ 23,800.00	$ 9,665.55	$14,134.45	$ 12,694.96	11.97
Total Current Expenses	.....	$23,620.98	.....	$119,400.00	$78,001.70	$41,398.30	$101,622.68	95.83

SCHEDULE S—(Continued)

STATEMENT OF EXPENDITURES DURING THE TWO YEARS FROM JANUARY 1, 1925, TO DECEMBER 31, 1926

	From Balance 1923–1925 Appropriation Act 148, S. L. 1923			From 1925–1927 Appropriation Act 263, S. L. 1925				
	Available working Balance, Jan. 1, 1925	Amount Drawn 6 Months from Jan. 1, 1925, to June 30, 1925	Balance Lapsed June 30, 1925	Appropriation	Amount Drawn 18 Months from July 1, 1925, to Dec. 31, 1926	Present working Balance Jan. 1, 1927	Total Expended for Two Years	Percent
Acquisition of Property:								
Equipment:								
3000 Motor Vehicles		$ 131.80		$ 2,860.00	$ 2,860.00	$	$ 2,991.80	2.82
3010 Office Equipment and Furnishing		3.00		1,565.00	1,412.11	152.89	1,415.11	1.33
3090 Other Equipment				175.00	15.40	159.60	15.40	.02
Total Acquisition of Property		$ 134.80		$ 4,600.00	$ 4,287.51	$ 312.49	$ 4,422.31	4.17
Total Office of the Commissioner	$26,766.53	$23,755.78	$ 3,010.75	$124,000.00	$82,289.21	$41,710.79	$106,044.99	100%
BOARD OF PUBLIC LANDS:								
Current Expenses:								
(Balance on Hand Jan. 1, 1925)	$ 6.80							
(Additional Appropriation April 29, 1925, Act 264, S. L. 1925)	400.00							
Total for Current Expenses	$ 406.80							
Personal Services:								
01 Other Personal Services		$ 87.00		$ 500.00	$ 265.85	$ 234.15	$ 352.85	30.01
Total Personal Services		$ 87.00		$ 500.00	$ 265.85	$ 234.15	$ 352.85	30.01
Other Current Expenses:								
02 Supplies		$ 36.00					$ 36.00	3.06
04 Communication Service		5.40			$ 7.05		12.45	1.06
05 Travel Expenses		137.70			628.75		766.45	65.19
07 Printing and Binding					8.00		8.00	.68
Total Other Current Expenses		$ 179.10		$ 1,000.00	$ 643.80	$ 356.20	$ 822.90	69.99
Total Current Expenses		$ 266.10		$ 1,500.00	$ 909.65	$ 590.35	$ 822.90	
Total Board of Public Land	$ 406.80	$ 266.10	$ 140.70	$ 1,500.00	$ 909.65	$ 590.35	$ 1,175.75	100%

SCHEDULE S—(Continued)

STATEMENT OF EXPENDITURES DURING THE TWO YEARS FROM JANUARY 1, 1925, TO DECEMBER 31, 1926 (Continued)

	From Balance 1923–1925 Appropriation Act 148, S. L. 1923			From 1925–1927 Appropriation Act 263, S. L. 1925				
	Available working Balance, Jan. 1, 1925	Amount Drawn 6 Months from Jan. 1, 1925, to June 30, 1925	Balance Lapsed June 30, 1925	Appropriation	Amount Drawn 18 Months from July 1, 1925, to Dec. 31, 1926	Present working Balance Jan. 1, 1927	Total Expended for Two Years	Percent
BOARD OF APPRAISERS:								
Current Expenses:								
Personal Services:								
01 Other Personal Services.....	.....	.....	.....	$ 6,000.00	$ 2,940.00	$ 3,060.00	$ 2,940.00	92.99
Total Personal Services.....	.....	.....	.....	$ 6,000.00	$ 2,940.00	$ 3,060.00	$ 2,940.00	92.99
Other Current Expenses:								
05 Travel Expenses	.....	.....	.....	.....	$ 221.60	$ 778.40	$ 221.60	7.01
Total Other Current Expenses..	.....	.....	.....	$ 1,000.00	$ 221.60	$ 778.40	$ 221.60	7.01
Total Current Expenses.....	.....	.....	.....	$ 7,000.00	$ 3,161.60	$ 3,838.40	$ 3,161.60	100%
Total Board of Appraisers.....	.....	.....	.....	$ 7,000.00	$ 3,161.60	$ 3,838.40	$ 3,161.60	
Total Office of the Commissioner of Public Lands	$27,173.33	$24,021.88	$ 3,151.45	$132,500.00	$86,360.46	$46,139.54	$110,382.34	

SCHEDULE T

COMPARATIVE STATEMENT OF RECEIPTS AND EXPENDITURES IN TWO-YEAR PERIODS FROM JANUARY 1, 1915, TO DECEMBER 31, 1926

	Two Years From Jan. 1, 1915, to Dec. 31, 1916	Two Years From Jan. 1, 1917, to Dec. 31, 1918	Two Years From Jan. 1, 1919, to Dec. 31, 1920	Two Years From Jan. 1, 1921, to Dec. 31, 1922	Two Years From Jan. 1, 1923, to Dec. 31, 1924	Two Years From Jan. 1, 1925, to Dec. 31, 1926
Receipts	$ 754,387.00	$ 989,133.86 Increase of 234,746.86 or 23.7326%	$1,454,403.95 Increase of 465,270.09 or 31.9904%	$1,562,856.84 Increase of 108,452.89 or 6.2995%	$1,399,147.12 Decrease of 163,709.72 or 11.7006%	$1,690,700.43 Increase of 291,553.31 or 17.2445%
Expenditures	39,489.65	57,192.64 Increase of 17,702.99 or 30.9532%	83,788.04 Increase of 26,595.40 or 31.7412%	86,933.29 Increase of 3,145.25 or 3.618%	96,043.45 Increase of 9,110.16 or 9.4854%	106,044.99 Increase of 10,001.54 or 9.4314%
Percentage of Expenditures to Receipts	5.234%	5.782%	5.7609%	5.562%	6.8644%	6.2722%

Graphical Comparison of Receipts and Expenditures



LEGEND

Expenditures

Receipts

REPORT OF THE WORK OF THE DIVISION OF HYDROGRAPHY IN COOPERATION WITH THE UNITED STATES GEOLOGICAL SURVEY, FOR THE PERIOD DURING THE TWO YEARS FROM JANUARY 1, 1925, TO DECEMBER 31, 1926

The work of the Division of Hydrography cooperating with the U. S. Geological Survey, the Honolulu Sewer and Water Commission, the City of Hilo and various private organizations, consists chiefly in the gaging of streams to determine the water supply of the Territory of Hawaii and the investigation and prevention of waste of artesian waters. Funds do not permit of the measuring of all streams, so only representative streams are selected, and, as far as possible, only those draining Territorial lands. The value of any particular stream-flow record is hard to establish. It is entirely dependent upon the possible future utilization of the water; but the longer an accurate record of stream-flow has been maintained, the more valuable it becomes to the Territory, as any proposed expansion in homesteading or industry, immediately raises the question of the amount of available water.

Continuous records of stream flow are now being obtained at seventy-nine gaging stations. Approximately ninety per cent of these are the measure of Government waters upon which water and land rentals, are or will be based. Leases of these lands are of long duration and the rentals, especially of the older ones, were determined with little knowledge of either the value or amount of water involved. The first point now raised by arbitrators appointed to appraise the value of these water rights: what records of flow are available

Field work has progressed steadily. Each of the seventy-nine stations was visited every month or six weeks by an engineer from this office, who adjusted the instrument, removed record, made minor repairs, and made a current meter measurement of the flow of the stream. In all, 683 of these measurements were made, and an additional 432 were made on special investigation. A total of 1,659 months of continuous record of flow was obtained, which represents an average length of record of 11.1 months per year for each station maintained. This is an excellent showing and indicates the value of having the instruments handled by trained engineers.

Office work has been progressing satisfactorily and three annual reports have been completed and sent to the general printing office at Washington for publication during the biennium. It is anticipated that by the end of the next biennium all reports will be practically up to date.

The distribution of the work is best shown by the following percentages, based on the amount of records obtained on each island: Kauai, 25%; Oahu, 9%; Molokai, 10%; Maui, 54%; Hawaii, 2%. Nineteen stations are now being maintained on Kauai, ten on Oahu, seven on Molokai, forty-one on Maui and two on Hawaii.

The following tabulation of the above gives a more comprehensive idea of the amount and distribution of work:

Classification of Work	Kauai	Oahu	Maui	Molokai	Hawaii	Total
Number of Regular Gaging Stations:						
Maintained on January 1, 1925	20	4	41	7	2	74
Established during biennial period	3	6	0	0	0	9
Discontinued during the biennial period	4	0	0	0	0	4
Maintained December 31, 1926	19	10	41	7	2	79
Total number operated during biennial period	27	10	41	7	2	87
Measurements:						
Made at regular stations during biennial period	285	62	246	67	23	683
Made at miscellaneous points during biennial period	27	344	59	0	2	432
Number of months continuous record obtainable	445	165	966	168	48	1793
Average number months record per year	11.4	10.1	11.3	10.9	9.2	11.1
Visits	370	371	1009	144	32	1926

Cooperation has been maintained with the Weather Bureau in the reading of rain-gages at isolated points where knowledge of the amount of rainfall is valuable. This work costs but a trifle, as it is handled by our engineers in connection with their routine duties. Also, without our assistance, these records would have to be discontinued on account of the expense that would devolve upon the Weather Bureau. Seventeen rainfall stations, including the record station at Waialeale on Kauai, four on the Haiku-uka boundary of Maui, and one on the summit of the trail leading into Wailau Valley, on Molokai, have been maintained by this office.

Work on the investigation of artesian wells and the prevention of waste therefrom has been continued. This work has been confined almost entirely to the island of Oahu and largely to the area underlying the City of Honolulu. All accessible wells in the Honolulu district and most of those on the island have been inspected. All the private wells and most of the government wells known to have been defective, have been caused to be repaired or sealed. Records of the fluctuation of head have been kept by means of continuous water state recorders on typical wells in the three other areas of the island. Salt determinations have been made monthly on typical wells in all areas and many miscellaneous determinations have been made.

Data relative to the measurement of surface waters are published in annual reports by the Federal Government as part of the cooperative agreement with the U. S. Geological Survey. Copies of these reports may be secured from the office of the Division of Hydrography or from the Superintendent of Documents at Washington, D. C. Data relative to artesian wells have not been published. All original data are kept on file in the office of the division and blue print copies of unpublished data will be furnished interested parties on application.

Special acknowledgment for cooperation in the collection of records is due the following: Princeville, Kilauea and Lihue Plantations, Kekaha and McBryde Sugar Companies and East Kauai Water Company, on Kauai. B. P. Bishop Estate, Wahiawa Water Company and Honolulu Sewer and Water Commission, on Oahu. Hawaiian Homes Commission, on Molokai, and East Maui Irrigation Company and Pioneer Mill Company on Maui, and County Engineer, and C. Brewer & Co., on Hawaii. Figures are not available for the expenditures made by the above named but acknowledgment of this cooperation is hereby made.

MAX H. CARSON,
Chief Hydrographer.

REPORT OF TOPOGRAPHIC SURVEYS IN COOPERATION BETWEEN THE UNITED STATES GEOLOGICAL SURVEY AND THE TERRITORY OF HAWAII FOR THE PERIOD EMBRACED WITHIN THE TWO YEARS FROM JANUARY 1, 1925, TO DECEMBER 31, 1926

On March 9, 1920, a cooperative agreement was entered into between the Director of the United States Geological Survey and the Governor of the Territory of Hawaii which provided for topographic surveys to be made in the Territory of Hawaii, funds for which were to be expended equally between the United States Geological Survey and the Territory of Hawaii. Since the beginning of this topographic work in 1920 similar cooperative agreements have been signed for each fiscal year, and a total of $170,000 has been allotted by the United States Geological Survey to meet the Territorial appropriations made to June 30, 1927.

Under the terms of these agreements the details governing the work are that the scale and methods to be employed in the field and office to secure accuracy in the construction of the final map shall be determined by the Director of the United States Geological Survey; that the areas selected for survey shall be agreed upon by the Director of the United States Geological Survey and the Governor of Hawaii or their representatives; that the surveys shall be executed in a manner sufficienty elaborate to prepare maps for reproduction on standard scales which may be agreed upon for different localities, and that they shall show the relief (by means of contour lines), water courses, public culture, and all civil boundaries as marked upon the ground at the time the field survey is executed; that the Federal allotment shall bear an approximate charge of 12½% for the necessary administrative expense in connection with the proper execution of field and office work; that during the progress of the work free access to the field sheets and records shall be afforded the Governor of Hawaii or his representative; that the Governor of Hawaii or his representative shall be furnished with photographic copies of the manuscript sheets; and at any time after the final publication is completed the Governor of Hawaii shall be furnished with transfers from the plates of the maps for use in printing editions of said maps; and that the resulting maps shall fully recognize the cooperation of the Territory of Hawaii.

Field work on the islands of Molokai and Lanai was completed prior to January 1, 1925; the islands of Kahoolawe and Niihau were completely surveyed, and field work on the island of Maui was completed during the biennial period for which this report is

made; and field work was continued during this biennial period on the island of Hawaii. Ten topographic engineers were engaged on this work; 28 miles of precise levels were run, and 41.62 miles of primary levels were run, and 1,244.79 square miles of topography were mapped at a cost to the United States Geological Survey of $44,859.69, and to the Territory of Hawaii of $45,283.04.

The following financial statement shows the allotments made and the expenditures of Territorial funds:

Balance January 1, 1925, of Territorial appropriation for topographic surveys in Hawaii	$ 10,750.54
Appropriation made by Legislature, effective July 1, 1925, for two years, called "Current Expenses and Equipment"	50,000.00
Total Territorial appropriation, January 1, 1925, to December 31, 1926	$ 60,750.54
Expenditures, January 1, 1925, to December 31, 1926	45,283.04
Balance on hand, January 1, 1927	$ 15,467.50

The following table shows the amounts expended on the islands of Hawaii, Maui, Lanai, Kahoolawe, and Niihau, for sketching, precise and primary levels, and triangulation:

	Hawaii		Maui		Lanai	
	Salary	Misc. Exp.	Salary	Misc. Exp.	Salary	Misc. Exp.
Sketching	$19,134.22	$18,195.09	$ 2,842.25	$ 1.613.43	$ 47.39	$ 33.30
Precise levels	266.98	454.45	.....	.....	.....	.....
Primary levels	282.04	316.53	.....	.....	.....	.....
Triangulation	49.03	179.28	.....	.....	.....	.....
Total	$19,732.27	$19,145.35	$ 2,842.25	$ 1,613.43	$ 47.39	$ 33.30

	Kahoolawe		Niihau		Total	
Sketching	$ 515.78	$ 843.30	$ 180.00	$ 329.97	$22,719.64	$21,015.09
Precise levels	.....	.....	.....	.....	266.98	454.45
Primary levels	.....	.....	.....	.....	282.04	316.53
Triangulation	.....	.....	.....	.....	49.03	179.28
Total	$ 515.78	$ 843.30	$ 180.00	$ 329.97	$23,317.69	$21,965.35

The following statement shows the detailed amount of field work:

SKETCHING:

1,244.79	square miles mapped
64,368	elevations determined
17,090	setups or stations occupied
17,090	setups or stations occupied
2,146	miles of traverse
1,044	points intersected
5,322	vertical angles

PRECISE LEVELS:

28	miles
12	benchmarks (permanent)

PRIMARY LEVELS:

41.62	miles
12	benchmarks (permanent)
34	benchmarks (temporary)
3	useful elevations
1,838	setups

TRIANGULATION:

2	stations marked
3	stations occupied

Photolithographic copies of the following 7½-minute quadrangles, mapped prior to January 1, 1925, scale 1:31,680, are available for distribution:

HAWAII

Honuapo 15′ quad...	Punaluu
	Puu Keokeo
	Naalehu
	Kahuku
Kalae 15′ quad.....	Kalae
Kalapana 15′ quad..	Kapoho
	Pahoa
Kilauea 15′ quad....	Kilauea Crater
	Pahuamimi
	Kau Desert
	Kapapala
Makalawena 15′ quad.	Makalawena
Makuu 15′ quad.....	Keaau
	Kapoho
	Pahoa Junction
Mauna Loa 15′ quad..	Clark Tunnel (Partial sheet)
Pahala 15′ quad.....	Naliikakani
	Palima Point
Puako 15′ quad.....	Puu Hinai
	Amaehoomalu
	Puu Anahulu
	Kiholo
Puna 15′ quad.....	Puna Forest
	Glenwood
	Wahaula Heiau
	Keauhou

MAUI

Honokahau 15′ quad..	Honolua
Kahului 15′ quad....	Haiku
	Paia
	Makawao
	Kihei
Koolau 15′ quad.....	Kailua
Lahaina 15′ quad.....	Wailuku
	Mala
	Maalaea
	Launiupoko
Makena 15′ quad.....	Keokea
	Ulupalakua
	Lualailua

MOLOKAI

Honokahau 15′ quad..	Halawa
Kaunakakai 15′ quad.	Kualapuu
	Mahana
Papohaku 15′ quad..	Papohaku
Pukoo 15′ quad.....	Mapulehu
	Kalaupapa

LANAI

Island of Lanai

In addition, photolithographic copies of the following 7½-minute quadrangles, mapped between January 1, 1925, and December 31, 1926, scale 1:31,680, are available for distribution:

HAWAII

Hoopuloa 15′ quad....	Papa
	Milolii
	Hamaoa
	Manuka
Kailua 15′ quad.....	Hualalai
	Kalaoa
	Puu Lehua
	Kainaliu
Kauhako 15′ quad....	Kaunene
	Honaunau
	Pahoehoe
Keahole 15′ quad....	Keaholo Point

MAUI

Haleakala 15′ quad...	Kipahulu
	Kaupo
Hamoa 15′ quad.....	Kipahulu
Hana 15′ quad.....	Nahiku
Koolau 15′ quad.....	Nahiku
	Keanae
Makena 15′ quad.....	Keoneoio

KAHOOLAWE

Island of Kahoolawe

Copies of the following 15-minute quadrangle maps, completed in 1910-1915, and engraved and printed in colors, are available:

Kauai (Island)
Oahu (Island)
Hawaii (Island)
(15′ quadrangles)
Kohala
Waipio
Hamakua
Honomu
Hilo

Copies of the following maps, completed between 1920 and 1924, have been engraved and printed in colors, and are available for distribution:

Molokai (Island)
Hawaii (Island)
(15′ quadrangles)
Honuapo
Kalae
Kalapana
Kilauea
Makuu
Pahala
Puna

The following maps were engraved and printed in colors during 1925 and 1926, and are available for distribution:

Maui (Island)
(15′ quadrangles)
Kahului
Lahaina
Lanai (Island)

The above maps, which have been engraved and printed in colors, may be purchased from the Director, U. S. Geological Survey, Washington, D. C., or from the Honolulu agents of the U. S. Geological Survey, the Honolulu Paper Co., Ltd., or Patten Company, Ltd.

A. O. BURKLAND,
Topographic Engineer in Charge,
U. S. Geological Survey.

APPENDIX

In the days of the Monarchy, one of the functions of the Minister of the Interior was the administration of Government land and the first office of the Minister of the Interior, as far as is known at this time, was in the building known as Hale Kauwila, which was erected about the year 1829, and stood South of the Fort, which was about where the American Factors Building now stands, at the corner of Fort and Queen Streets. The name Hale Kauwila was given this building on account of the sacred Kauwila rafters used in its construction which were brought from the Hale o Keawe or Mausoleum at Honaunau, Kona, Hawaii. This building was the Government house where the court records, the tax records, leases and sundry documents, as well as correspondence with foreign consuls, were kept by a staff of native clerks under the superintendency of M. Kekuanaoa, and was the scene of many thrilling events.

From this building, the Interior Department was moved to what was known as the Pele Premises, on the East corner of Hotel Street and Adams Lane, and occupied a portion of the site of the present Y. M. C. A. Building.

From this location the Interior Department was moved to what is now known as the Wolters property, between Fort and Union Streets. The office remained there until the completion of Aliiolani Hale (Judiciary Building) in the year 1874, when the Department was moved to the new building, a portion of which it occupied until the establishment of the Territorial Government.

The Interior Department occupied the North corner of the ground floor jointly with the Record Office, both departments using the same vault. The office of the Commissioner of Public Lands which was created in the establishment of the Territorial Government, was maintained in the same location until moved to the basement of the Iolani Palace (Executive Building) about the year 1910. There it remained until the new Territorial Office Building was completed into which the office for the administration of public lands moved in November, 1926.

Following is a list of men, many of them prominent in the history of these Islands, who served in the capacity of Minister of the Interior or Commissioner of Public Lands in the administration of the public lands, giving their term of office. Under John Young, during his administration as Minister of the Interior, from 1846 to 1857, was a clerk, David Kalakaua, who later became King. At the end of this list appears the name of John Colburn, who held the position of the Minister of the Interior for four days, just before the overthrow of the Monarchy.



OFFICE OF THE COMMISSIONER OF PUBLIC LANDS
From Under the South or Makai Mezzanine

MINISTERS OF THE INTERIOR UNDER THE MONARCHY

Dr. G. P. Judd	March	30,	1845 to	March	6, 1846
John Young 2nd	March	6,	1846 to	June	10, 1857
Lot Kamehameha (Acting)	June	10,	1857 to	May	26, 1858
Lot Kamehameha	May	26,	1858 to	Dec.	19, 1863
G. M. Robertson	Dec.	19,	1863 to	Feb.	16, 1864
C. G. Robertson	Feb.	16,	1864 to	Apr.	29, 1865
F. W. Hutchinson	Apr.	29,	1865 to	Jan.	10, 1873
E. O. Hall	Jan.	10,	1873 to	Oct.	31, 1874
W. L. Moehonua	Oct.	31,	1874 to	Dec.	5, 1876
J. Mott-Smith	Dec.	5,	1876 to	Jan.	3, 1878
S. G. Wilder	Jan.	3,	1878 to	Aug.	14, 1880
J. E. Bush	Aug.	14,	1880 to	Sept.	27, 1880
H. A. P. Carter	Sept.	27,	1880 to	Dec.	4, 1881
W. N. Armstrong	Dec.	4,	1881 to	May	20, 1882
Simon K. Kaai	May	20,	1882 to	Aug.	8, 1882
John E. Bush	Aug.	8,	1882 to	July	26, 1883
W. M. Gibson	July	26,	1883 to	Aug.	6, 1883
C. T. Gulick	Aug	6,	1883 to	June	30, 1886
W. M. Gibson	June	20,	1886 to	Oct.	13, 1886
L. Aholo	Oct.	13,	1886 to	July	1, 1887
L. A. Thurston	July	1,	1887 to	June	17, 1890
C. N. Spencer	June	17,	1890 to	Sept.	12, 1892
C. T. Gulick	Sept.	12,	1892 to	Nov.	8, 1892
G. N. Wilcox	Nov.	8,	1892 to	Jan.	13, 1893
John F. Colburn	Jan.	13,	1893 to	Jan.	17, 1893

MINISTERS OF THE INTERIOR UNDER THE PROVISIONAL GOVERNMENT

James A. King	Jan.	17,	1893 to	Jan.	4, 1894

MINISTERS OF THE INTERIOR UNDER THE REPUBLIC

James A. King	Jan.	4,	1894 to	Oct.	16, 1899
Alexander Young	Oct.	27,	1899 to	June	14, 1900

COMMISSIONERS OF PUBLIC LANDS UNDER THE TERRITORY

J. F. Brown	June	14,	1900 to	May	7, 1901
E. S. Boyd	May	7,	1901 to	Dec.	1, 1903
J. W. Pratt	Dec.	1,	1903 to	June	13, 1909
Marston Campbell	June	13,	1909 to	March	4, 1911
C. S. Judd	March	4,	1911 to	March	4, 1912
J. D. Tucker	March	4,	1912 to	March	4, 1916
B. G. Rivenburgh	March	4,	1916 to	Feb.	17, 1919
C. T. Bailey	Feb.	17,	1919		